Acompanhamento da safra brasileira de grãos

Safra 2024/25
6º Levantamento

Produção brasileira de grãos
Safra 2024/25 (em milhões de toneladas)

Produção total de grãos: **328,3** milhões de toneladas

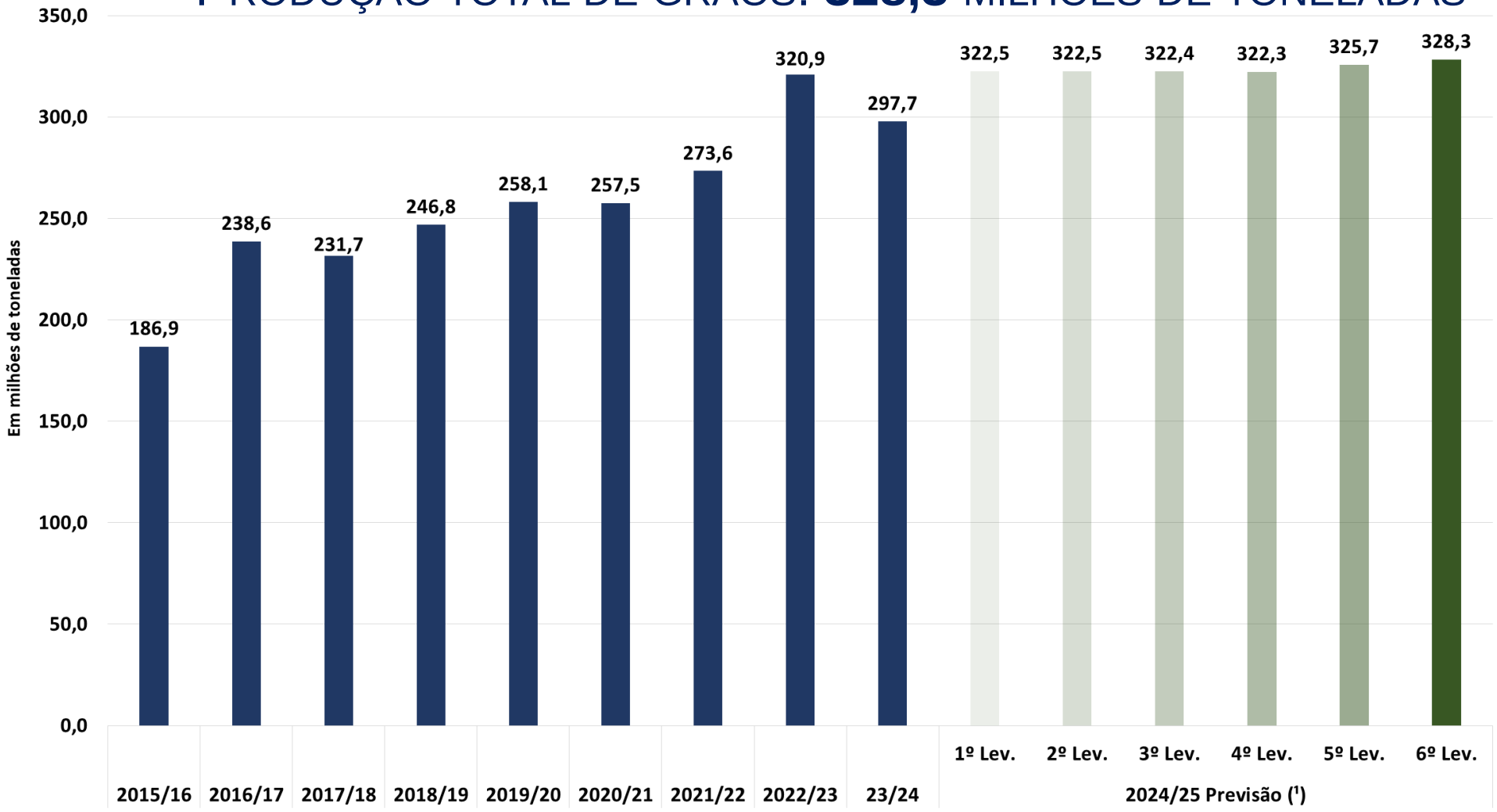

+10,3% em relação à safra anterior

+ 2,3% em relação à safra recorde

PRECIPITAÇÃO ACUMULADA E ANOMALIA DE PRECIPITAÇÃO – FEVEREIRO/2025

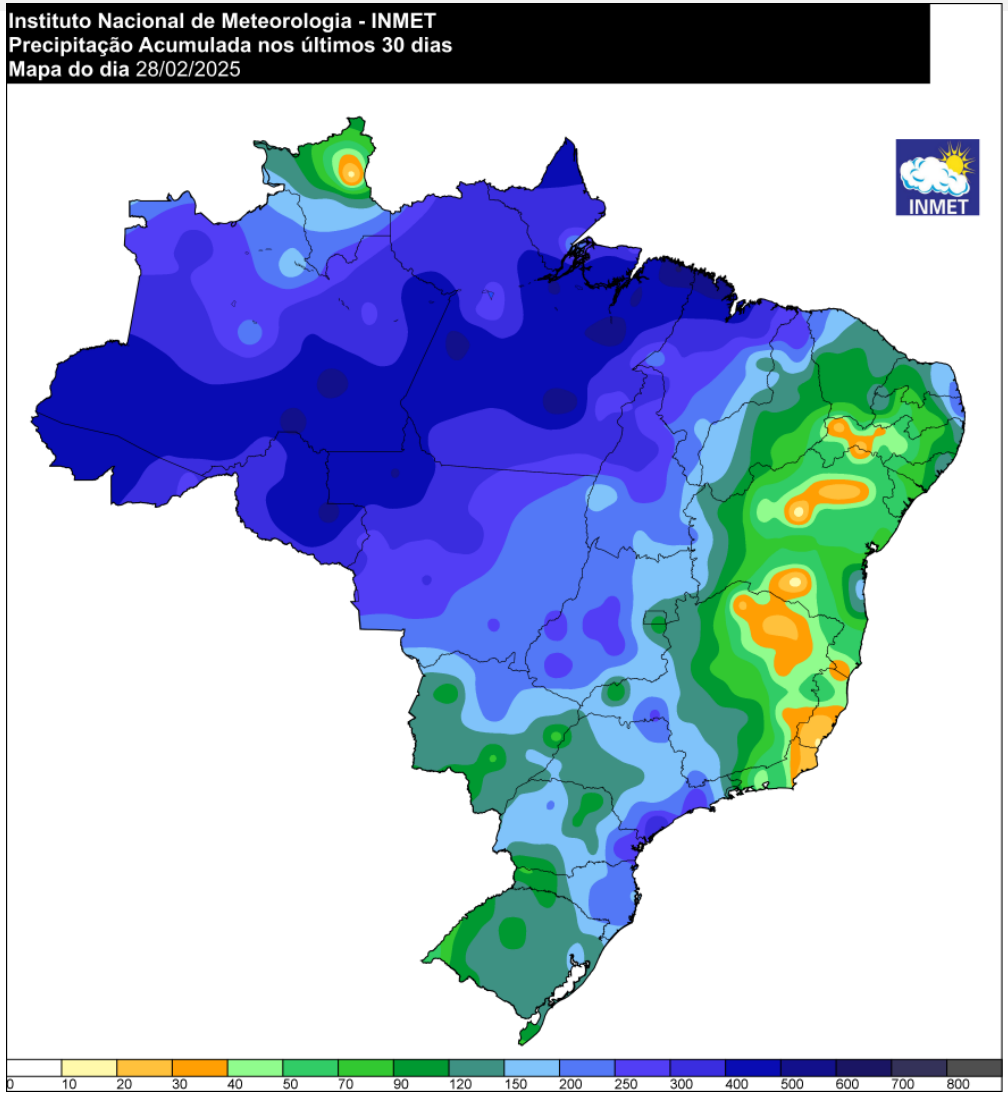

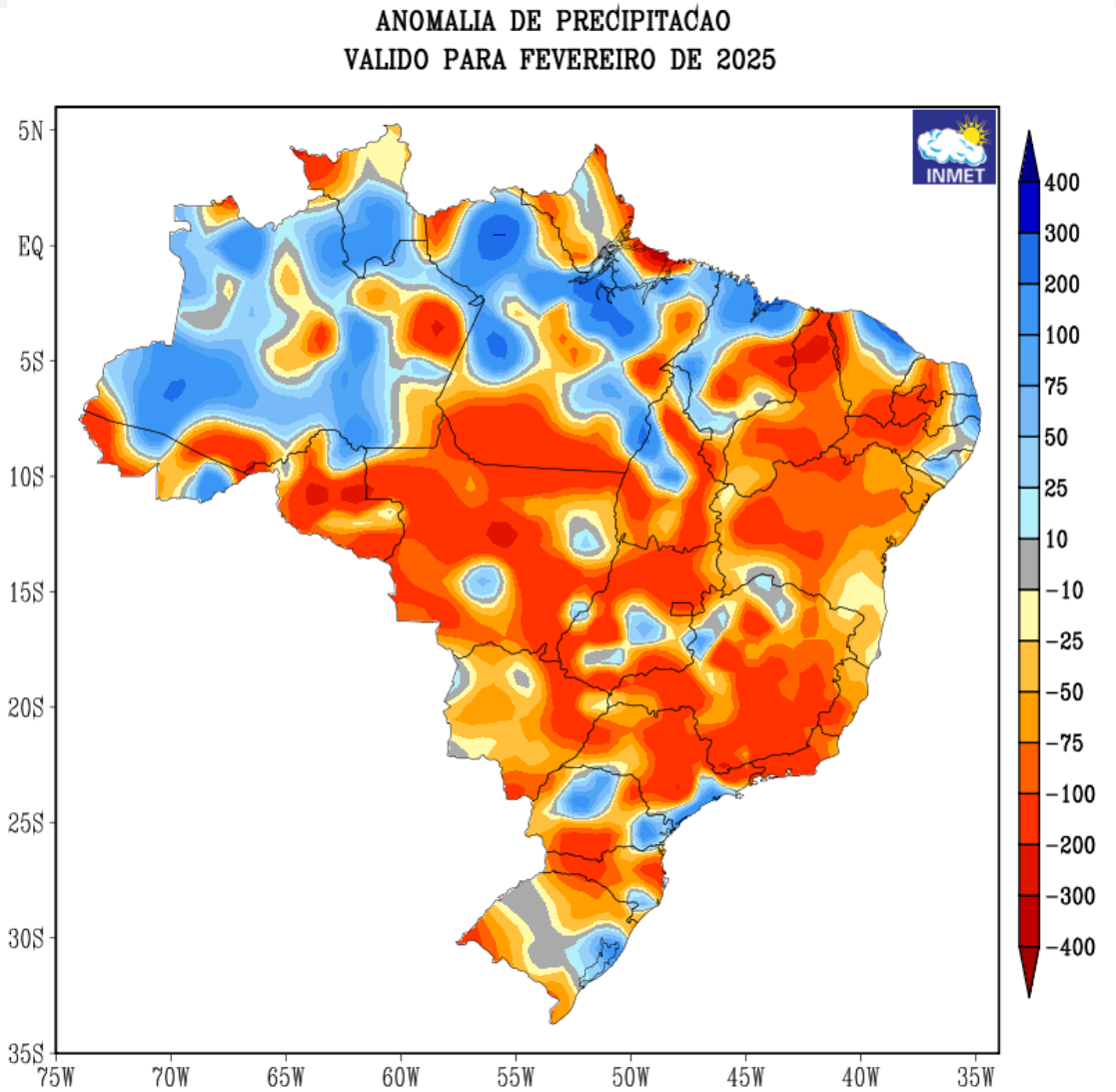

Precipitação acumulada por decêndio – fevereiro/2025

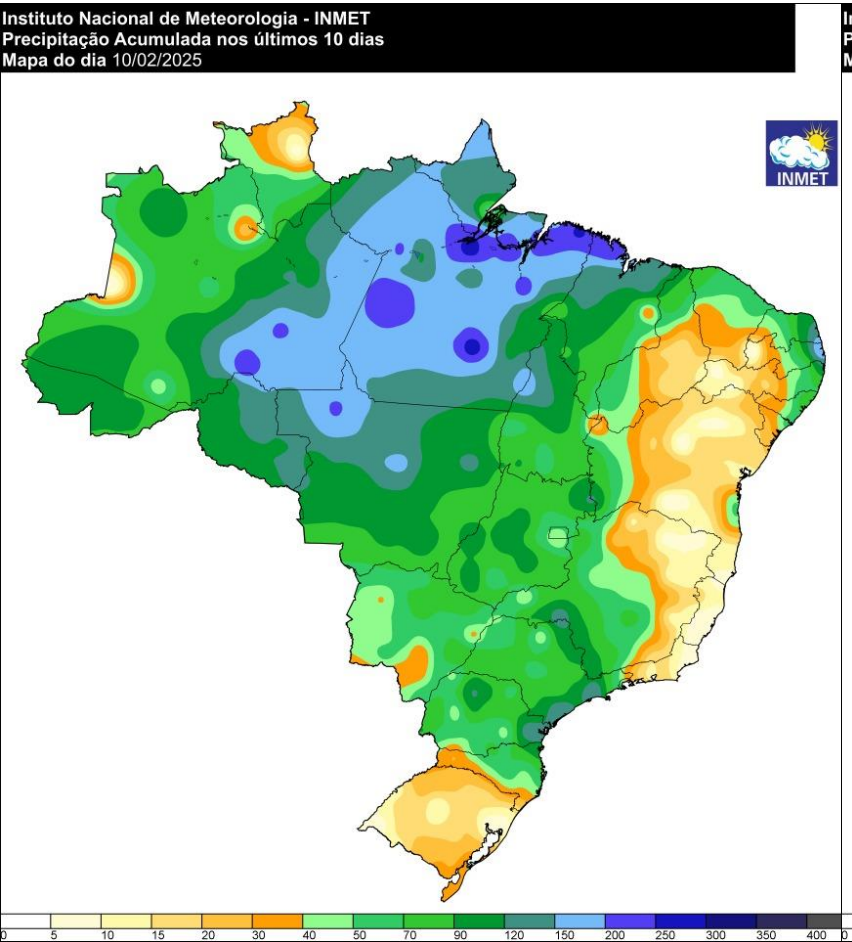

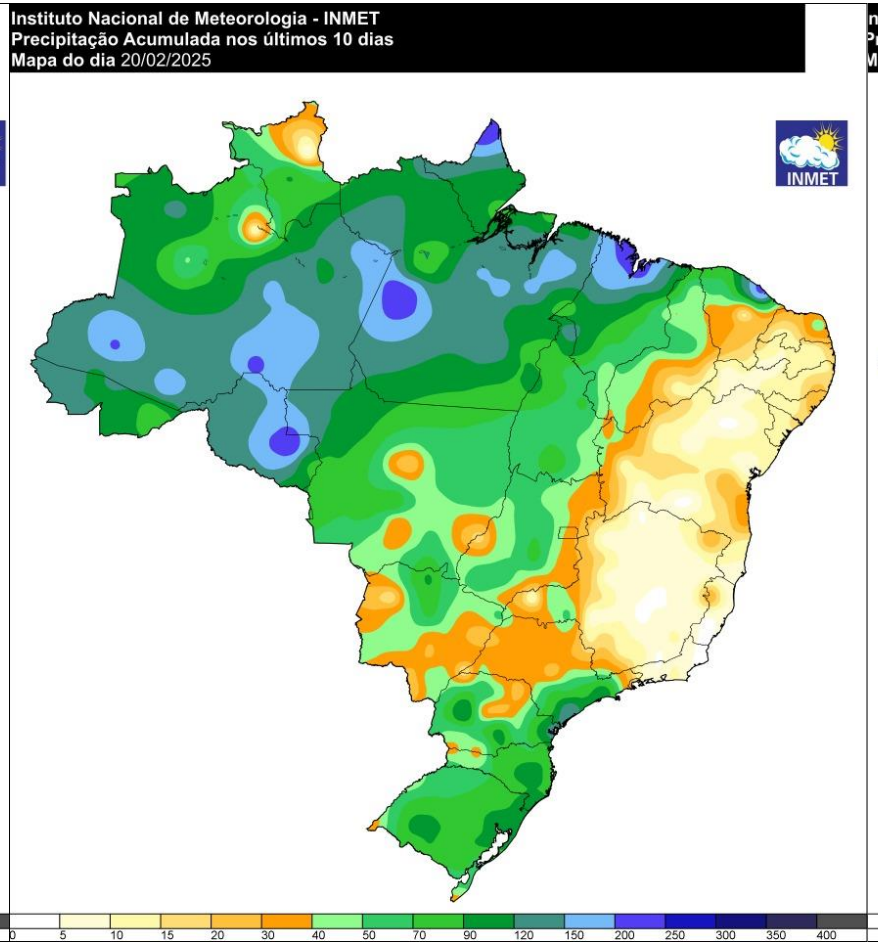

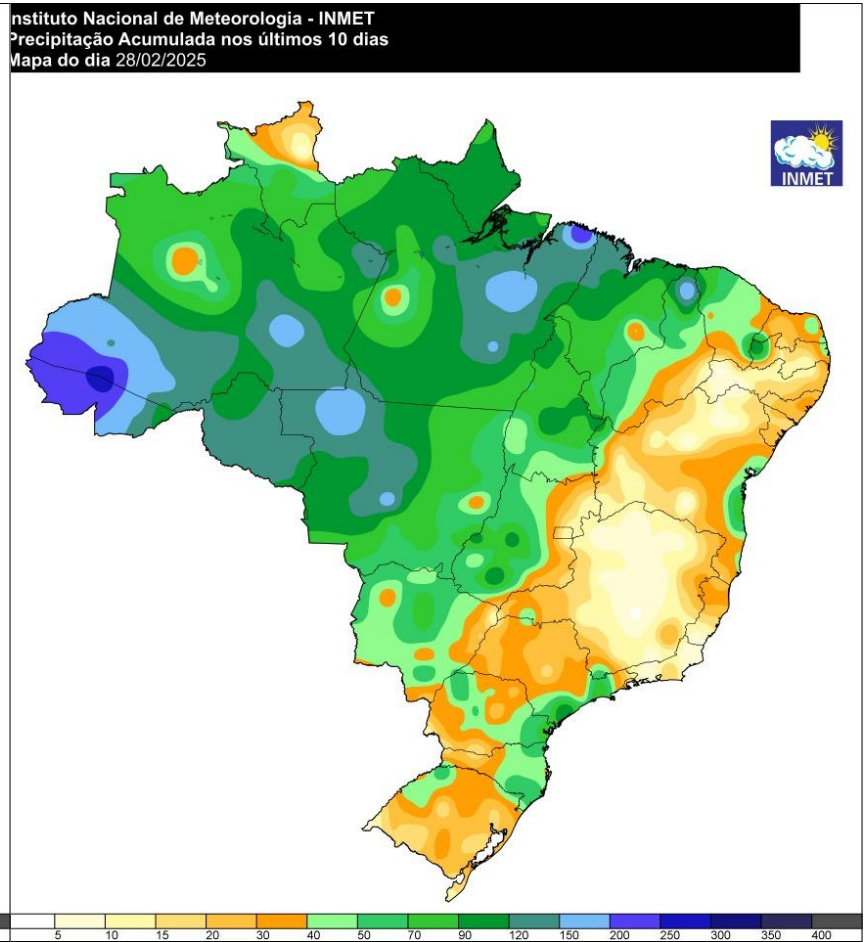

Precipitação observada e Prevista – março/2025

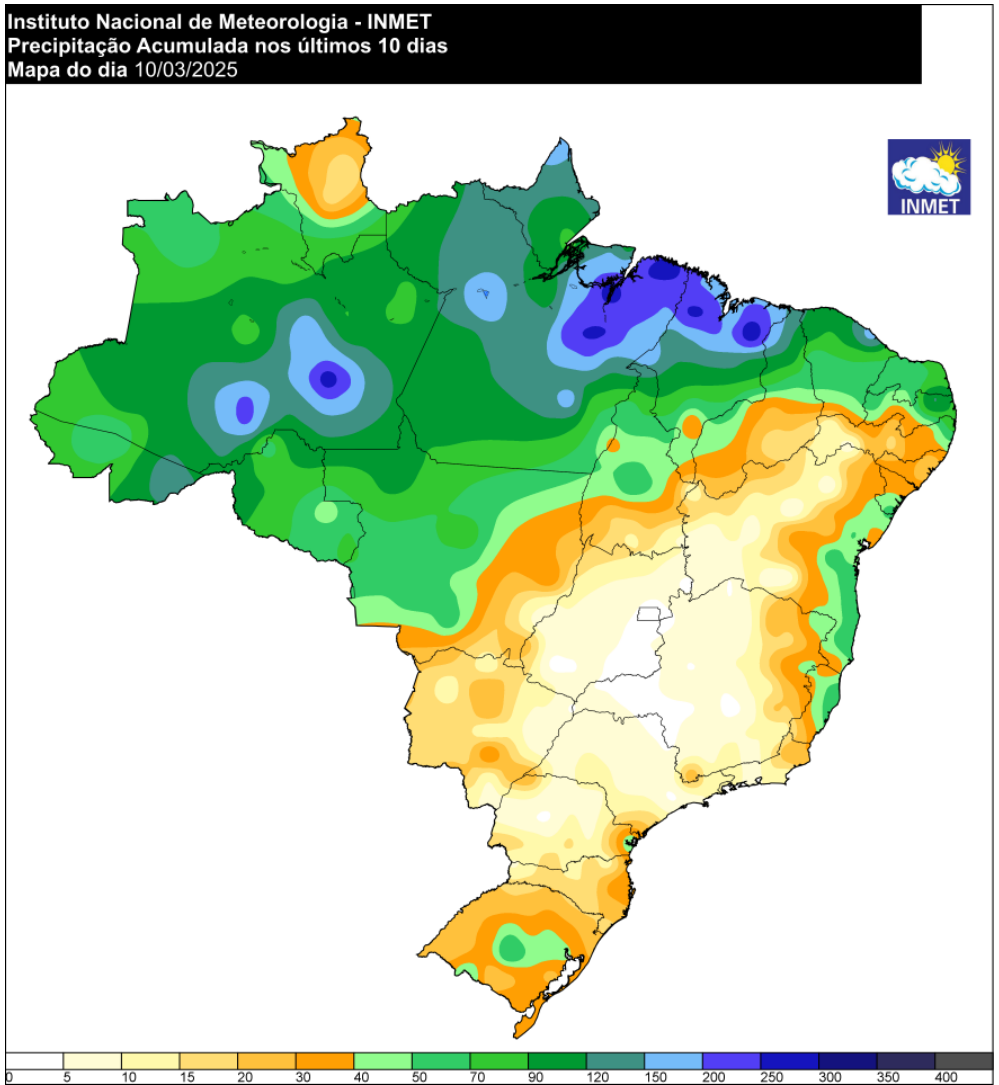

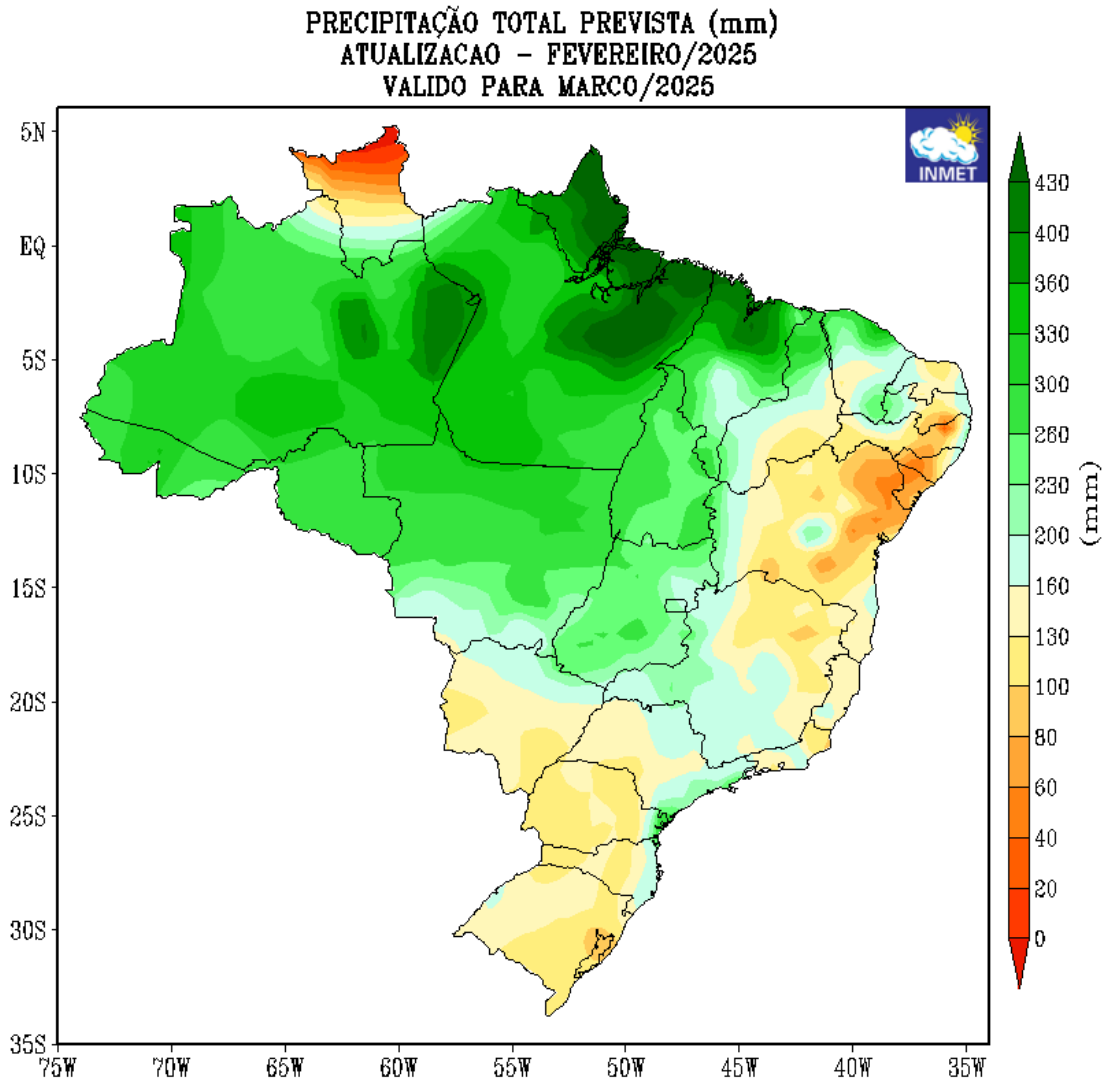

PREVISÃO E ANOMALIA DE TEMPERATURA

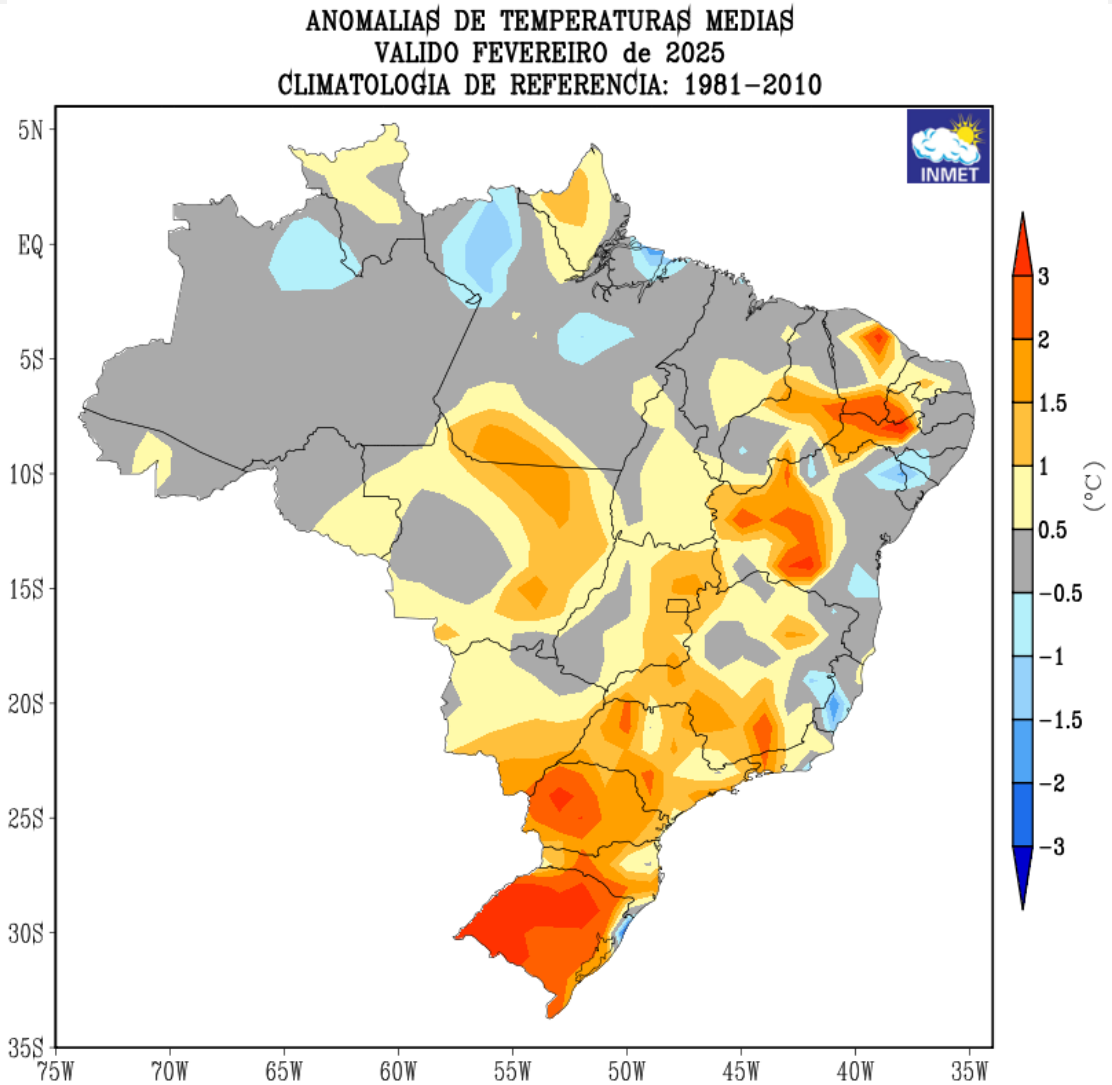

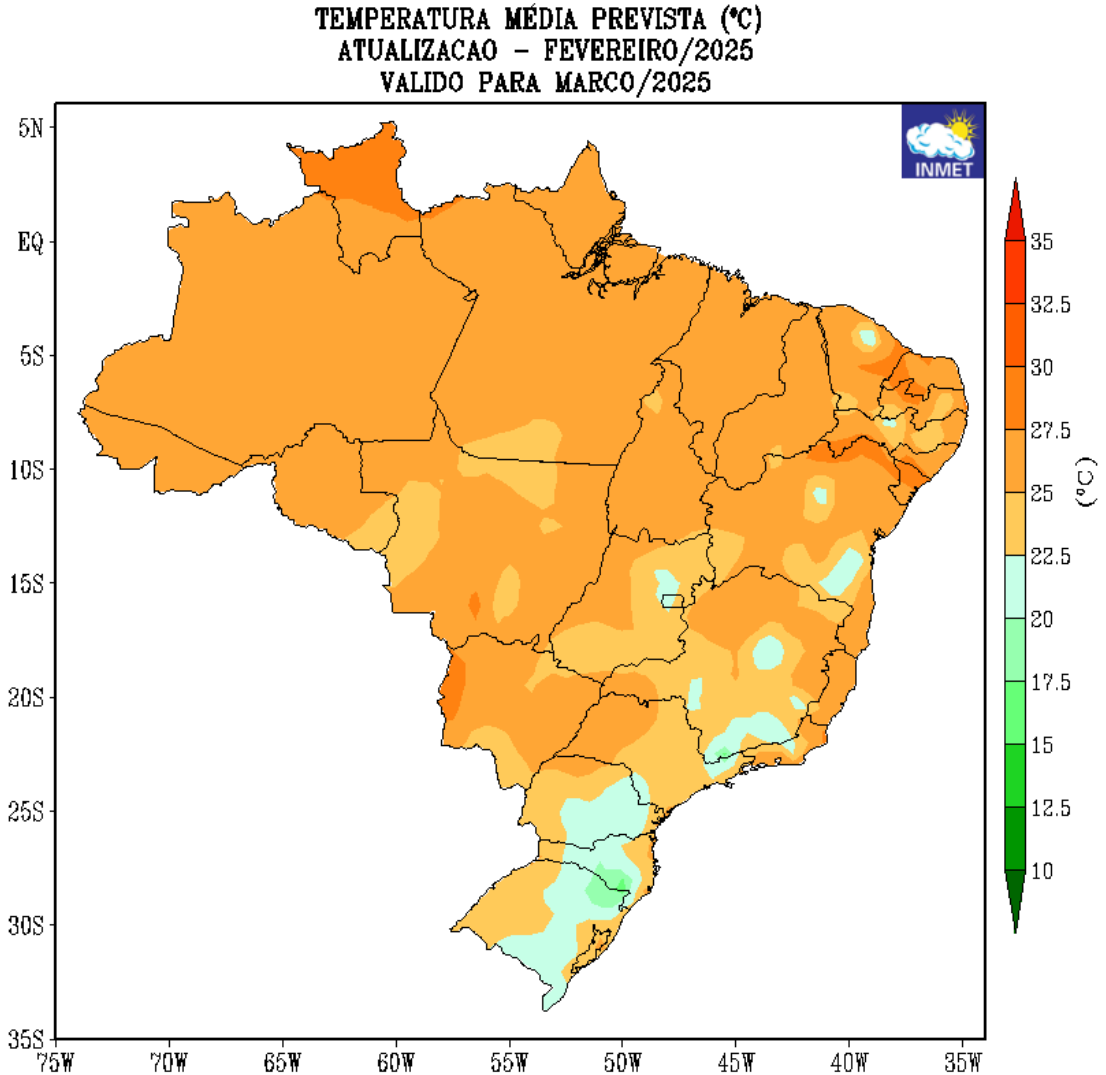

Algodão em Pluma
Safra 2024/25

Área (mil ha)

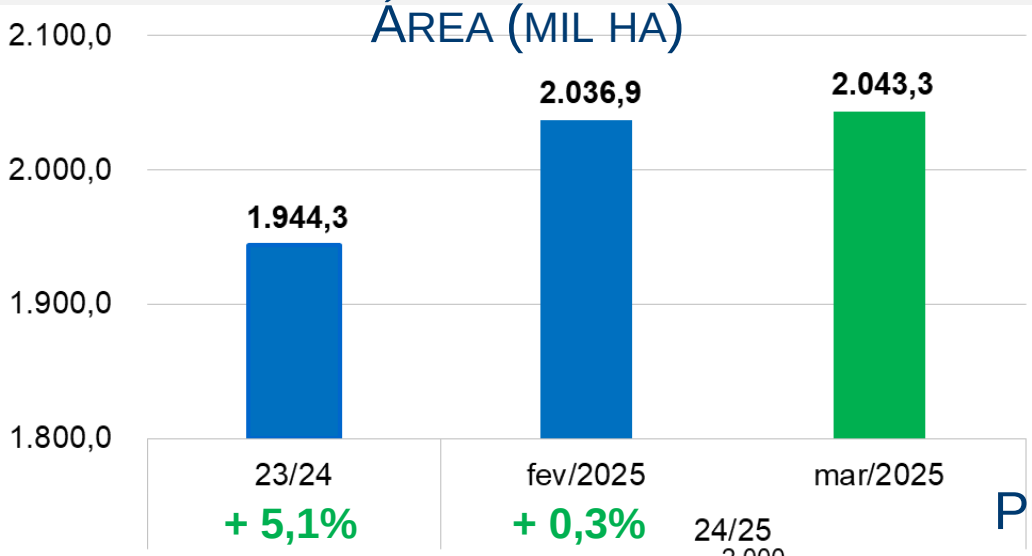

Produção (mil t)

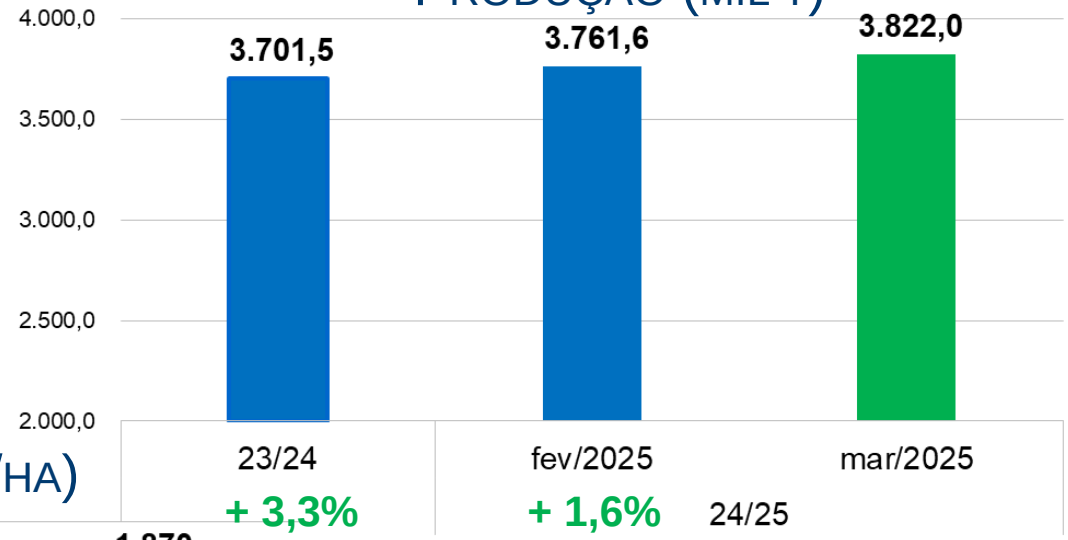

Produtividade (kg/ha)

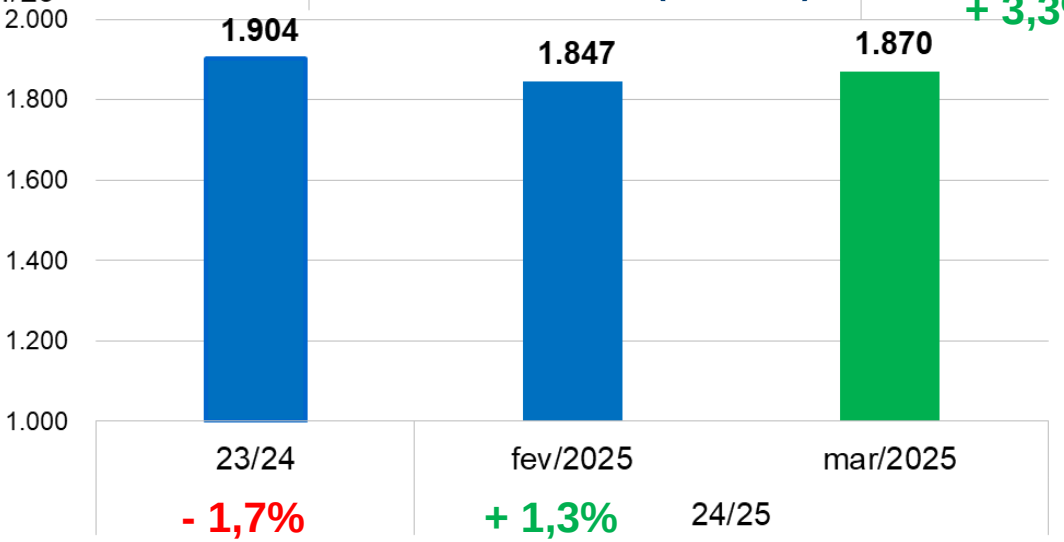

Algodão em Pluma
Safra 2024/25

100% semeado

Fenologia

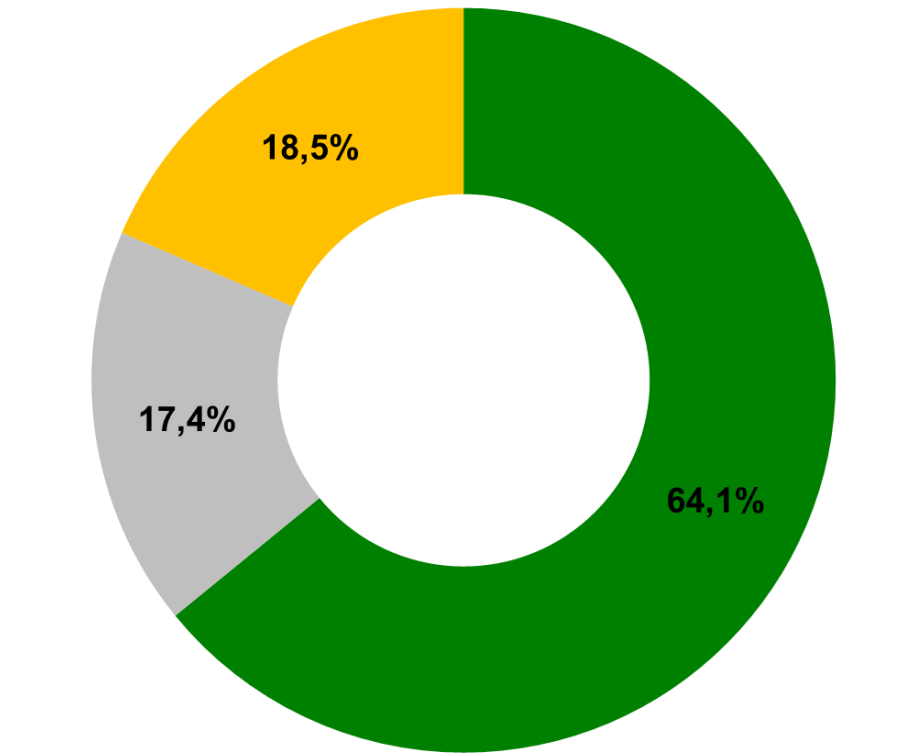

Marcha de Plantio

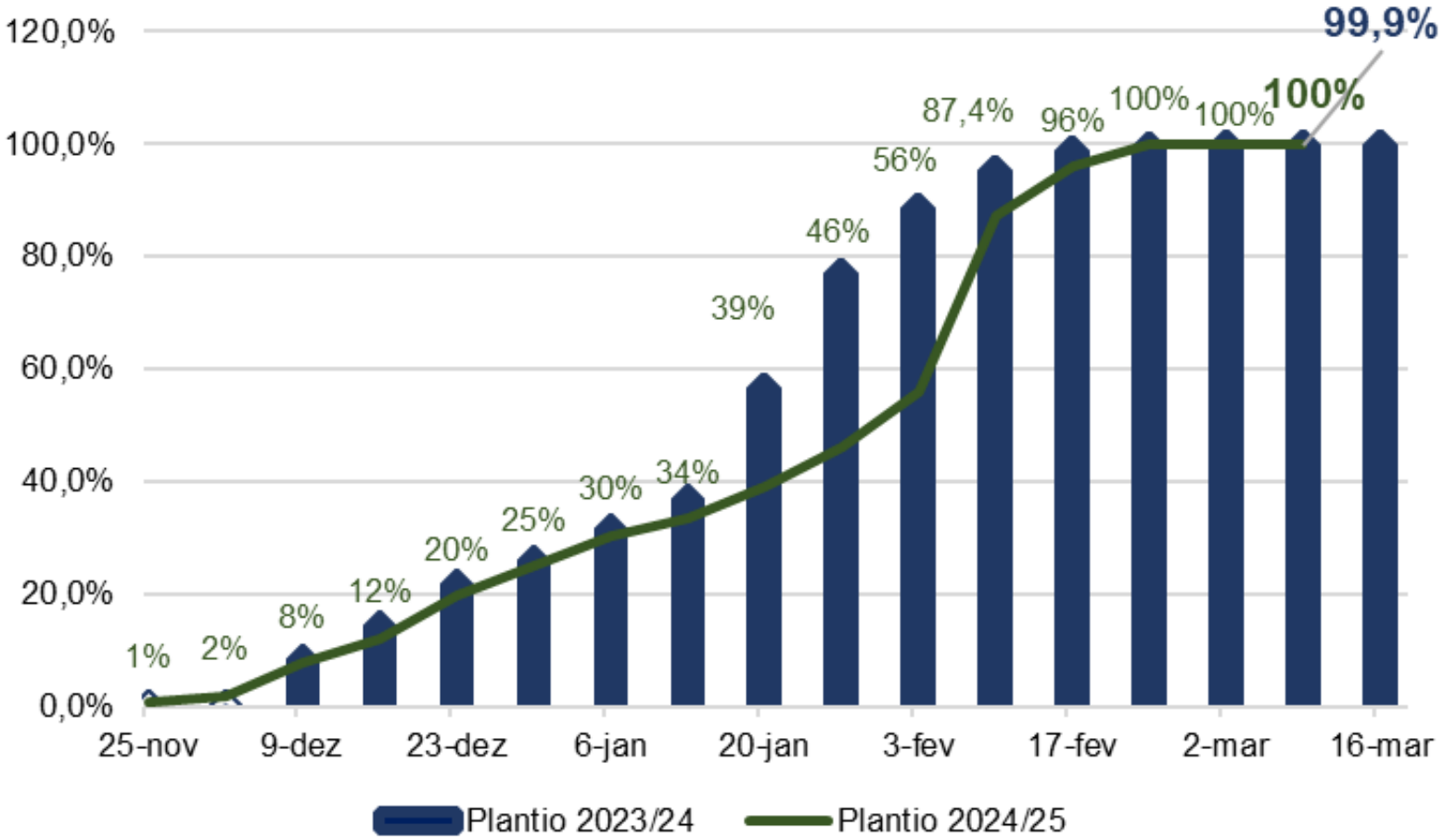

Arroz
Safra 2024/25

Área (mil/ha)

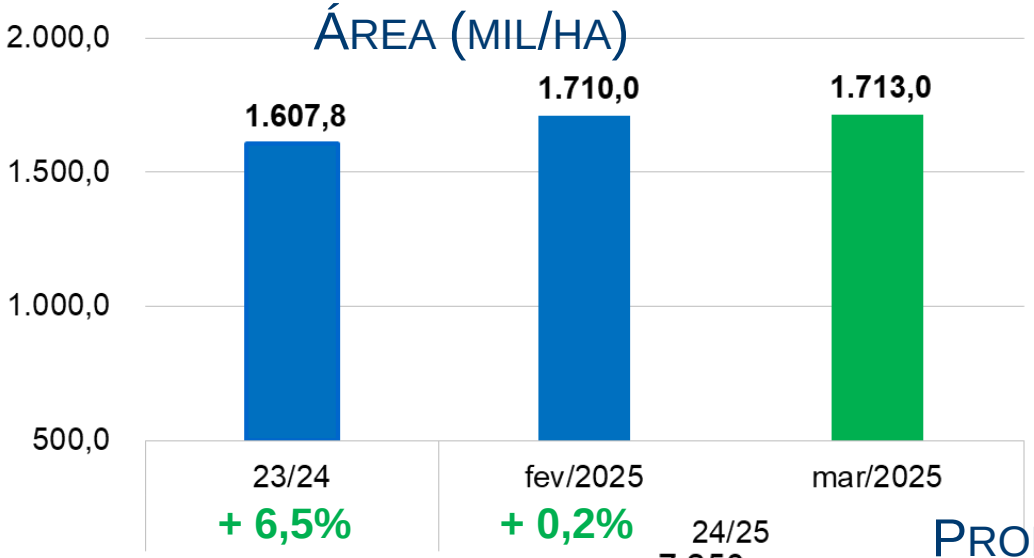

Produção (mil t)

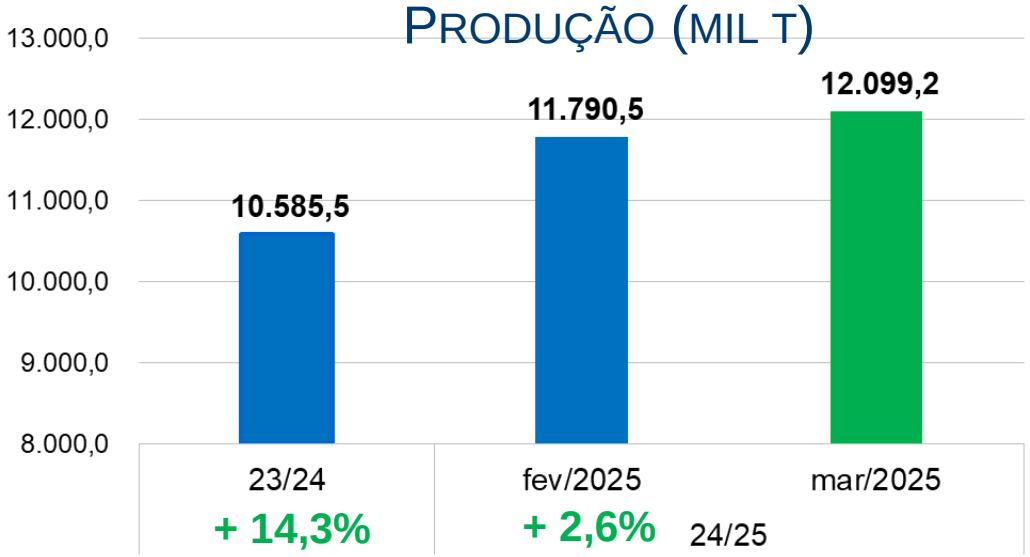

Produtividade (kg/ha)

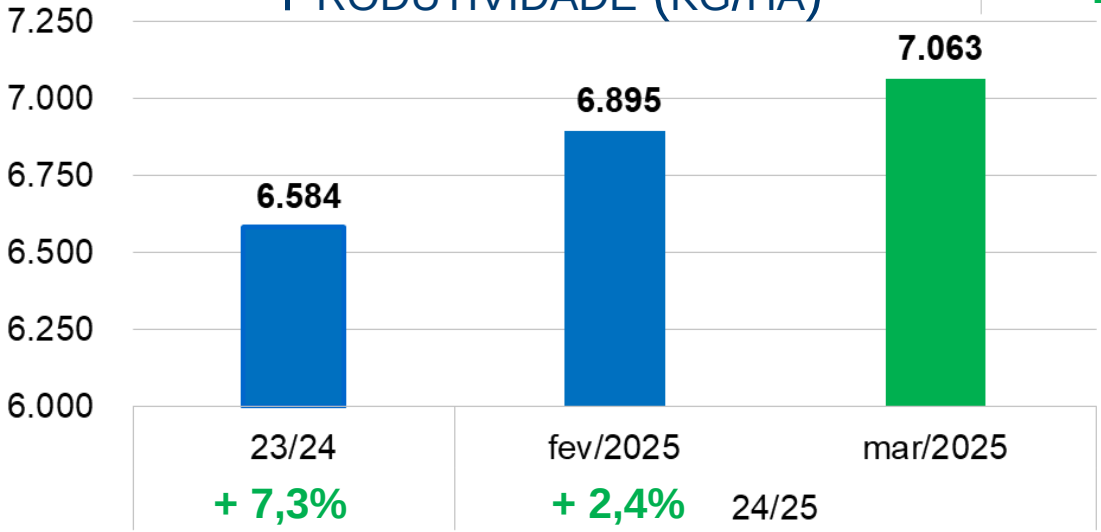

ARROZ
PRODUÇÃO SAFRA 2024/25

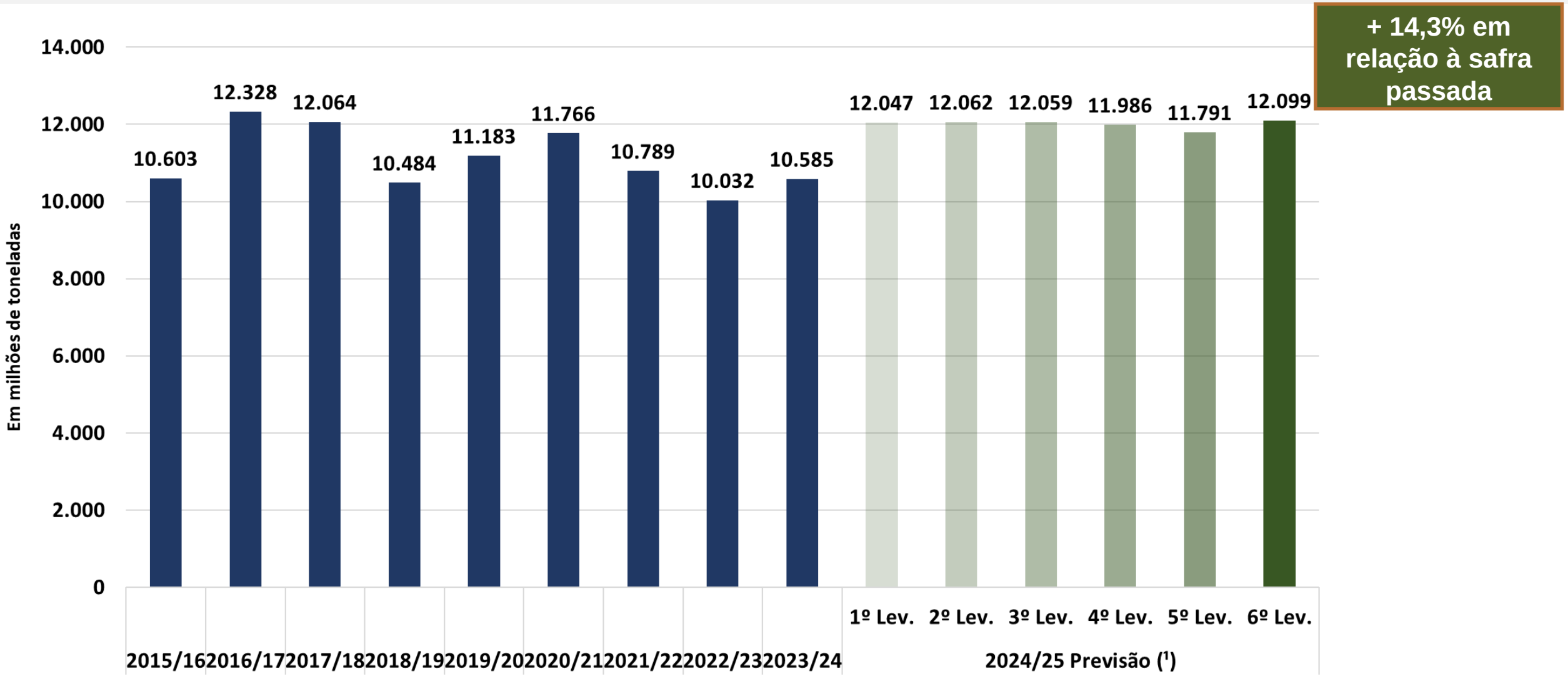

Arroz
Área Safra 2024/25

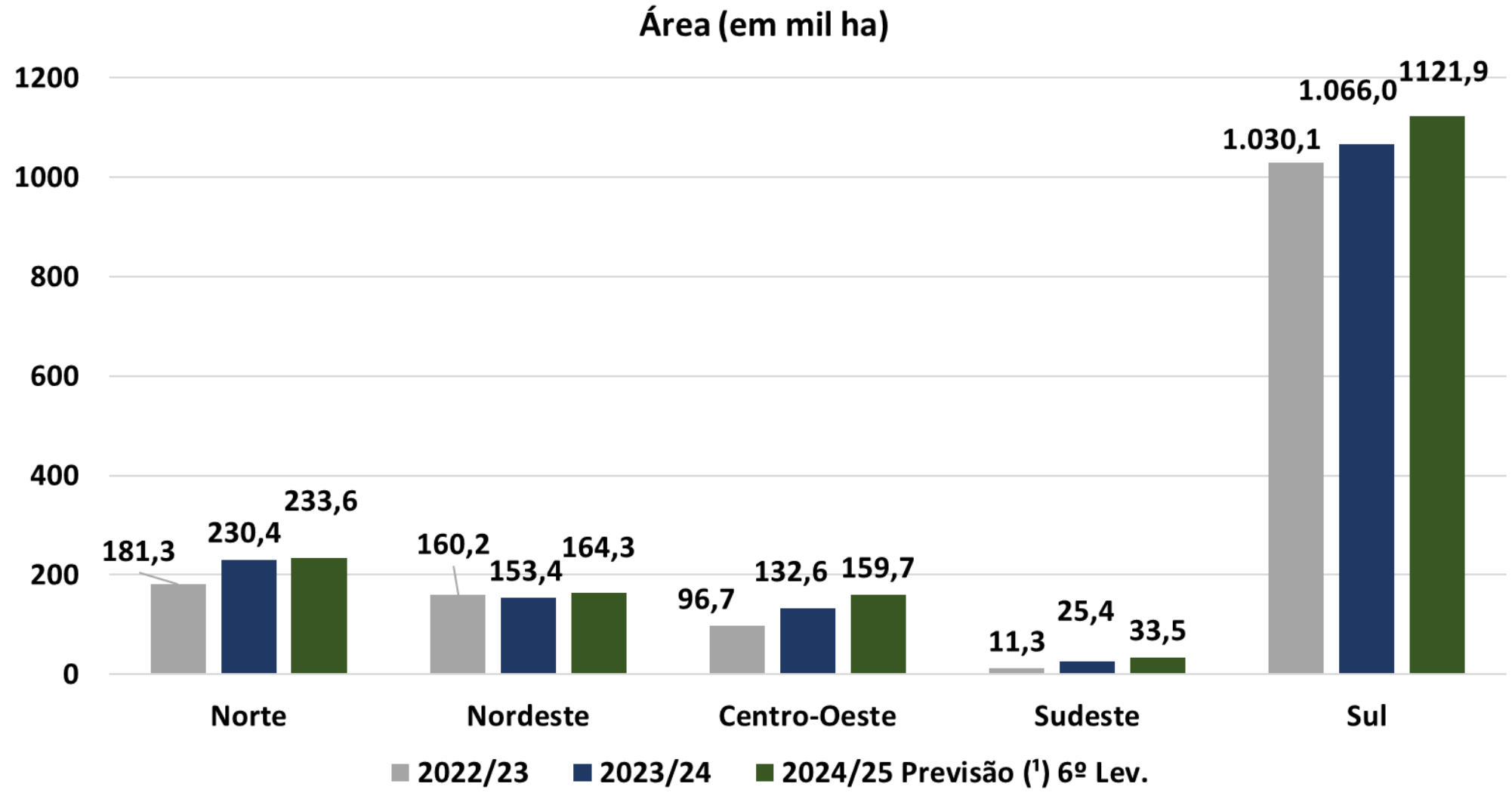

+ 6,5% em relação à safra passada

Arroz
Safra 2024/25

Arroz em perfilhamento
Salva Terra-PA

Arroz em desenvolvimento vegetativo
Serra Talhada-PE

Arroz - NDVI Safra 2024/25

Rio Grande do Sul

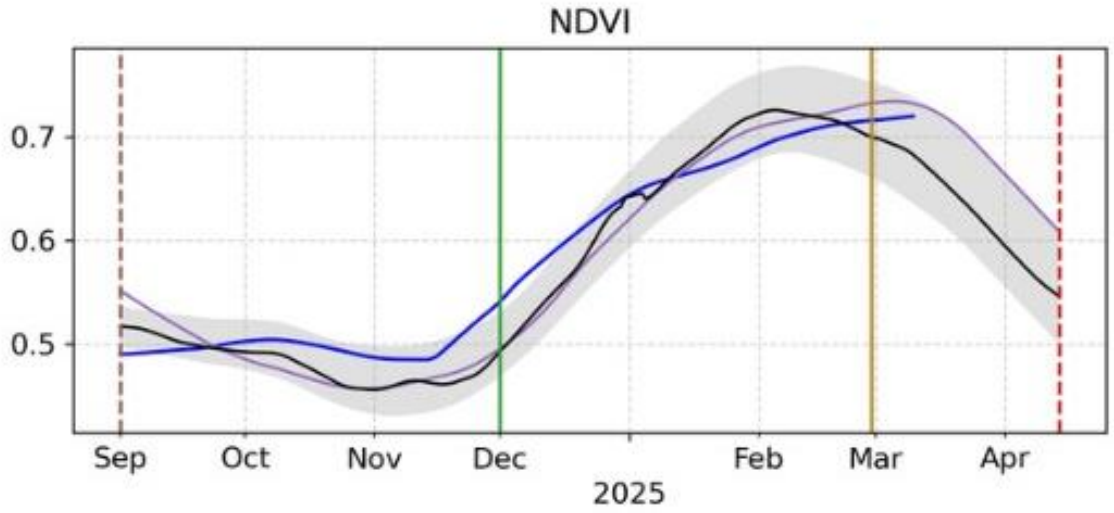

Santa Catarina

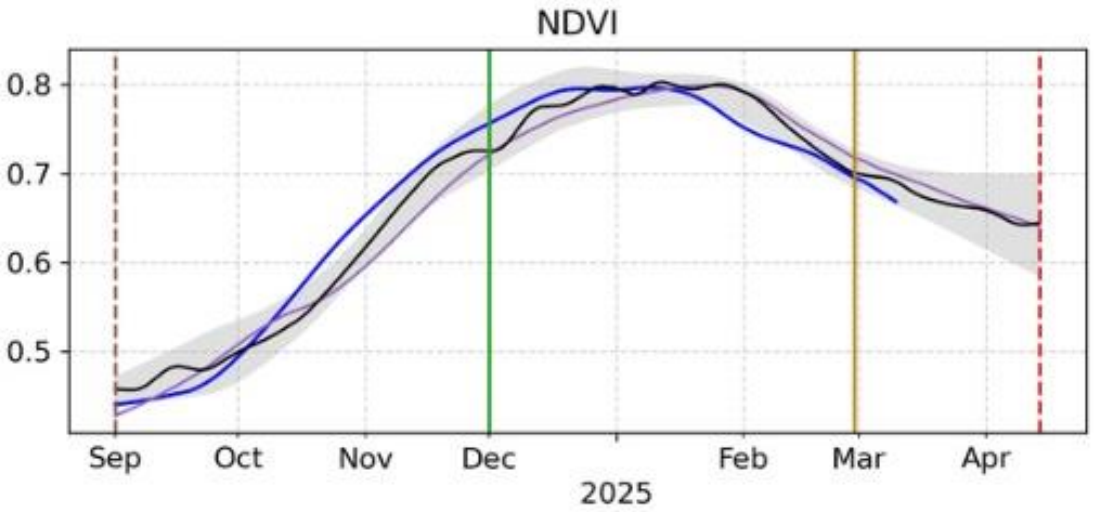

Legend

- 2025
- 2024
- 5 year Mean
- 10 year Min/Max
- Planting
- Greenup
- Senescence
- Harvest

Data Sources

NDVI: UMD GLAM system
Temperature: NOAA CPC
Precipitation: CHIRPS
Precipitation Forecast: CHIRPS-GEFS
Evaporative Stress Index: NASA ESI
Soil Moisture: NASA-USDA Global Soil Moisture

Arroz
Safra 2024/25

23,7% colhido

Fenologia

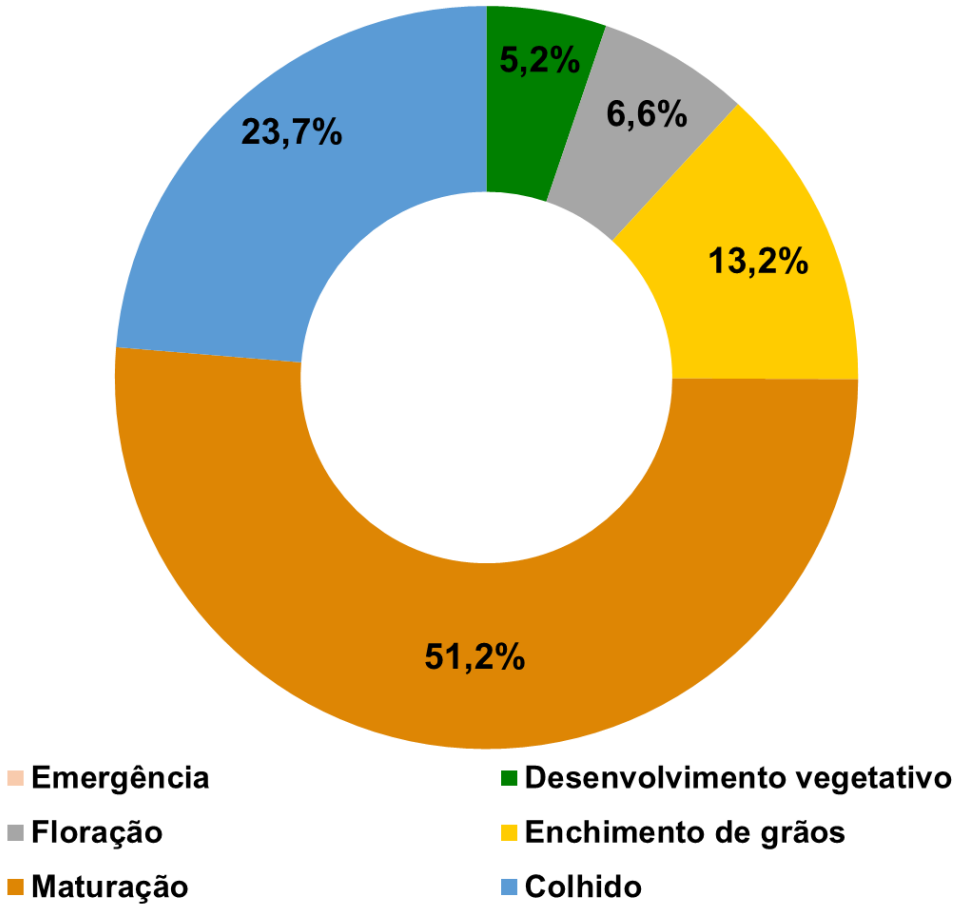

Marcha de colheita

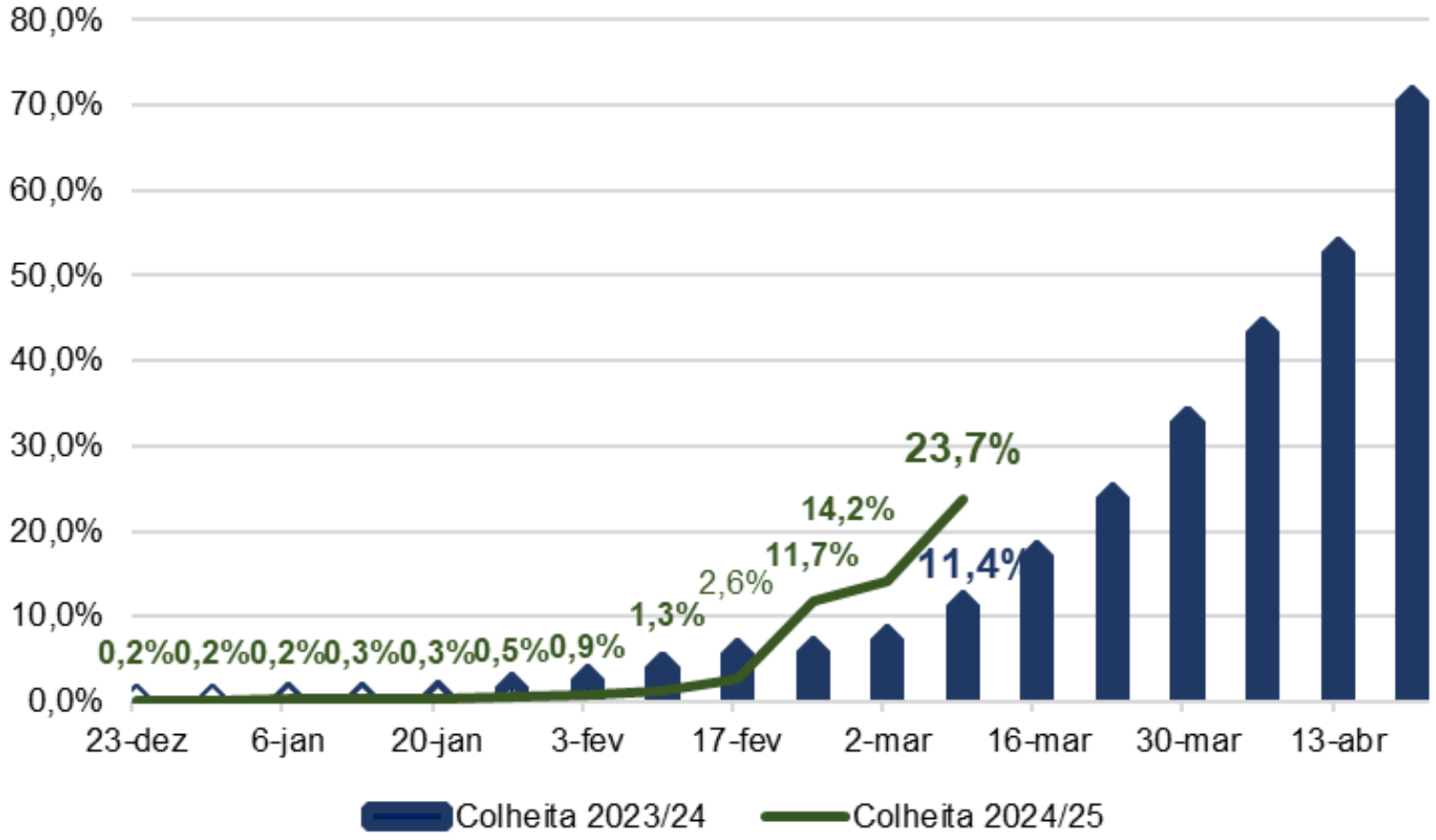

Feijão 1ª Safra
Safra 2024/25

Área (mil ha)

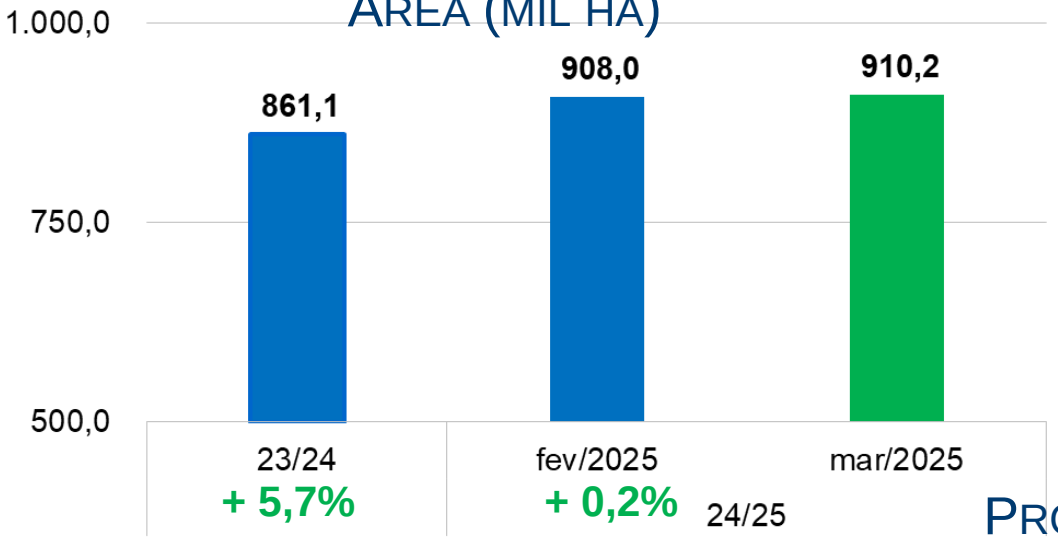

Produção (mil t)

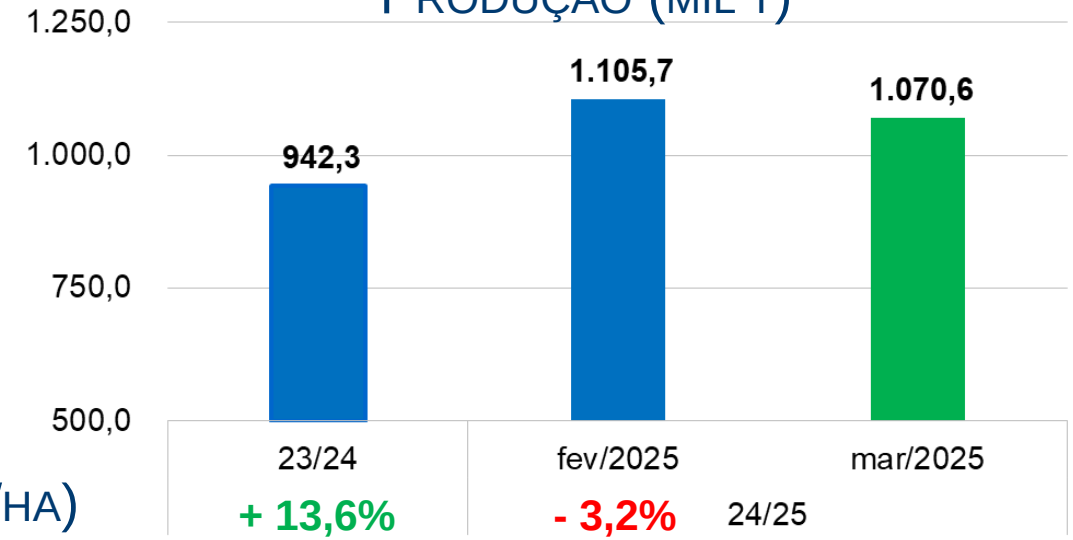

Produtividade (kg/ha)

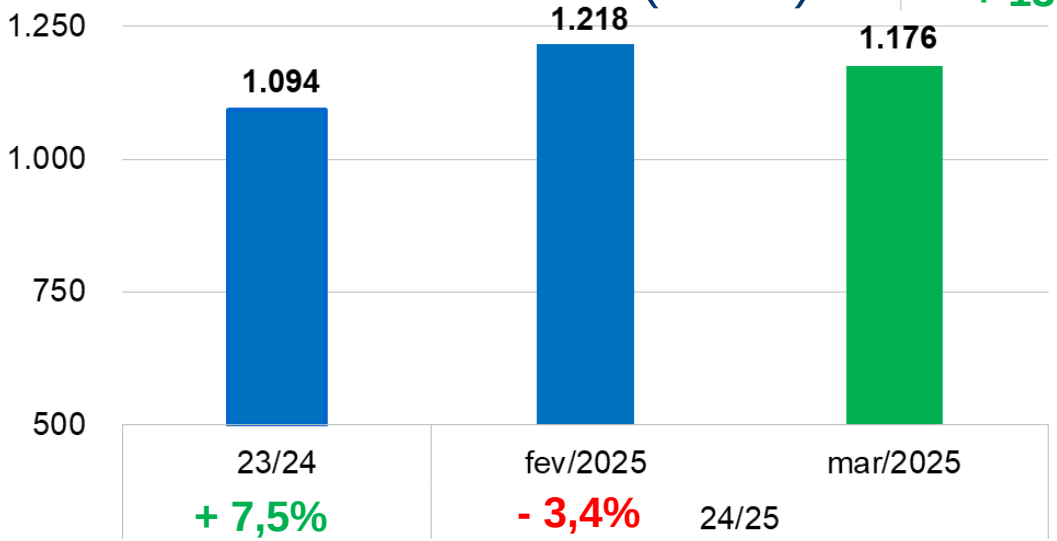

FEIJÃO 1ª SAFRA
SAFRA 2024/25

59,1% colhido

FENOLOGIA

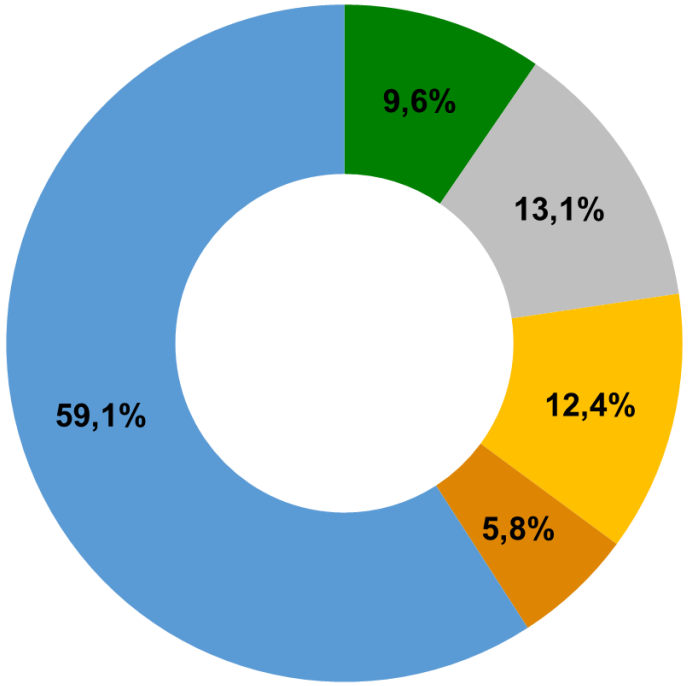

- Emergência
- Floração
- Maturação
- Desenvolvimento vegetativo
- Enchimento de grãos
- Colhido

UF	Mesorregiões	Produção*	Feijão primeira safra - Safra 2024/2025									
		(%)	AGO	SET	OUT	NOV	DEZ	JAN	FEV	MAR	ABR	MAI
PA	Nordeste Paraense	0,78						S/E/DV	DV/F	DV/F/EG/M	F/EG/M	M/C
PI	Norte Piauiense	0,80					S/E	E/DV	DV/F/EG	F/EG/M	M/C	
	Centro-Norte Piauiense	0,70					S/E	E/DV	DV/F/EG	F/EG/M	M/C	
	Sudoeste Piauiense	2,27					S/E/DV	DV/F	F/EG	EG/M	C	
	Sudeste Piauiense	1,08					S/E	E/DV	DV/F/EG	F/EG/M	M/C	
BA	Extremo Oeste Baiano **	10,49			S/E	S/E/DV	DV/F/EG	F/EG/M	EG/M/C	M/C	C	
	Vale São-Franciscano da Bahia	0,78				S/E	S/E/DV	E/DV/F	DV/F/EG/M	F/EG/M	M/C	
	Centro Norte Baiano	0,70				S/E	S/E/DV	E/DV/F	DV/F/EG/M	F/EG/M	M/C	
	Centro Sul Baiano	2,68				S/E	S/E/DV	E/DV/F	DV/F/EG/M	EG/M/C	M/C	
GO	Leste Goiano	5,90			S/E/DV	S/E/DV	F/EG	EG/M/C	C			
	Sul Goiano	4,38			S/E/DV	S/E/DV	F/EG	EG/M/C				
	Norte Goiano	2,05			S/E	S/E/DV	F/EG	F/EG/M	EG/M/C			
DF	Distrito Federal	2,79			S/E/DV	S/E/DV	F/EG	EG/M/C	M/C			
MG	Noroeste de Minas	7,05			S/E	S/E/DV	F/EG	EG/M/C	C			
	Norte de Minas	2,19				S/E	S/E/DV	F/EG	M/C			
	Triângulo Mineiro/Alto Paranaíba	2,94			S/E	S/E/DV	F/EG	EG/M/C	M/C			
	Oeste de Minas	0,84			S/E/DV	S/E/DV	F/EG	EG/M/C	M/C			
	Sul/Sudoeste de Minas	2,66			S/E/DV	S/E/DV	F/EG	EG/M/C	M/C			
	Campo das Vertentes	2,29			S/E/DV	S/E/DV	F/EG	EG/M/C	M/C			
	Zona da Mata	1,32			S/E/DV	S/E/DV	F/EG	EG/M/C	M/C			
SP	Assis**	0,79	S/E/DV	DV/F/EG	F/EG/M	EG/M/C	C					
	Itapetininga**	1,20	S/E/DV	DV/F/EG	F/EG/M	EG/M/C	C					
	Macro Metropolitana Paulista	0,86			S/E	E/DV	F/EG/M	EG/M/C				
PR	Norte Pioneiro Paranaense	1,11		S/E/DV	DV/F	F/EG	M/C	C				
	Centro Oriental Paranaense	4,84		S/E	S/E/DV	DV/F	F/EG/M	EG/M/C	M/C			
	Oeste Paranaense	1,03		S/E	S/E/DV	DV/F	F/EG/M	EG/M/C	M/C			
	Sudoeste Paranaense	0,75		S/E	E/DV/F	DV/F/EG	F/EG/M	EG/M/C	M/C			
	Centro-Sul Paranaense	2,39		S/E	E/DV/F	DV/F/EG	F/EG/M	EG/M/C	M/C			
	Sudeste Paranaense	9,43		S/E	S/E/DV	DV/F	F/EG	EG/M	M/C			
	Metropolitana de Curitiba	3,12		S/E	S/E/DV	DV/F	F/EG	EG/M	M/C			
SC	Oeste Catarinense	2,39		S/E	E/DV/F	DV/F/EG	F/EG/M	F/EG/M/C	EG/M/C	M/C		
	Norte Catarinense	1,80		S/E	S/E/DV	DV/F	DV/F/EG	DV/F/EG/M/C	F/EG/M/C	EG/M/C		
	Serrana	2,22		S/E	S/E/DV	DV/F	DV/F/EG	DV/F/EG/M/C	F/EG/M/C	EG/M/C		
RS	Noroeste Rio-grandense	0,88		S/E	E/DV/F	DV/F/EG	EG/M/C	M/C				
	Nordeste Rio-grandense	2,84		S/E	S/E/DV	DV/F	DV/F/EG	DV/F/EG/M/C	F/EG/M/C	EG/M/C	M/C	

Legenda – Condição hídrica
Favorável
Baixa Restrição - Falta de Chuva
Média Restrição - Falta de Chuva
Alta Restrição - Falta de Chuva
Baixa Restrição - Excesso de Chuva
Média Restrição - Excesso de Chuva
Alta Restrição - Excesso de Chuva
Baixa Restrição - Geadas ou Baixas Temperaturas
Média Restrição - Geadas ou Baixas Temperaturas
Alta Restrição - Geadas ou Baixas Temperaturas

Legenda:
(PS)=pré-semeadura; (S)=semeadura; (E)=emergência; (DV)=desenvolvimento vegetativo; (F)=floração; (FM)=formação de maçãs; (M)=maturação; (C)=colheita.

Feijão 2ª Safra
Safra 2024/25

Área (mil ha)

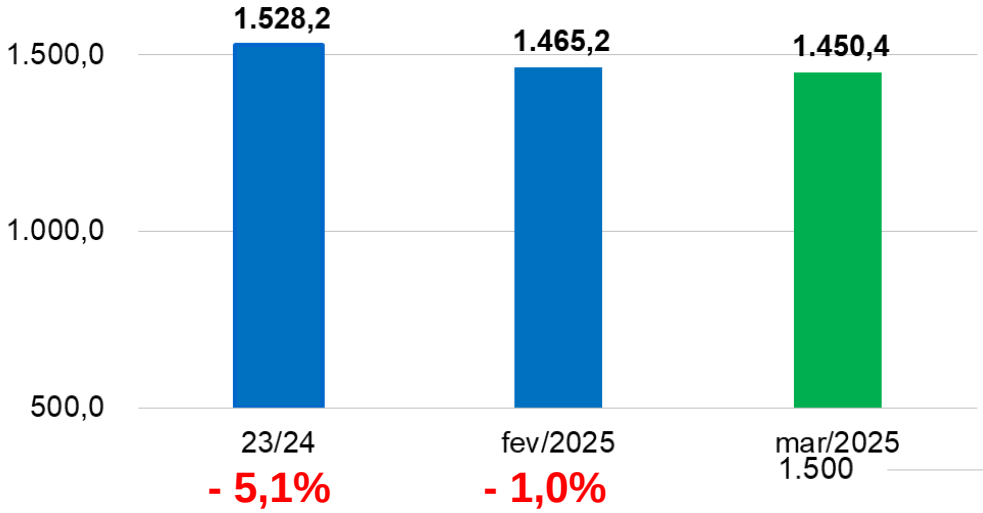

Produção (mil t)

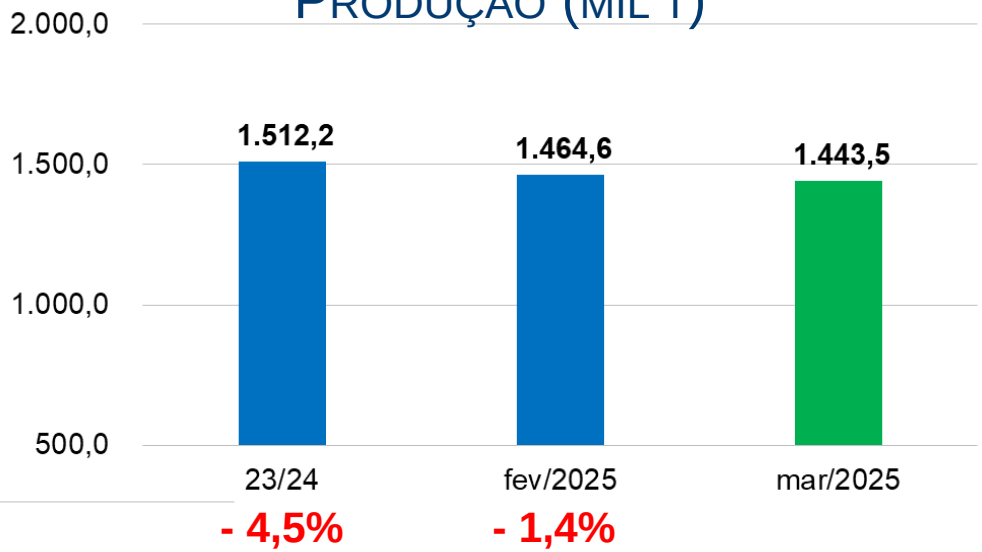

Produtividade (kg/ha)

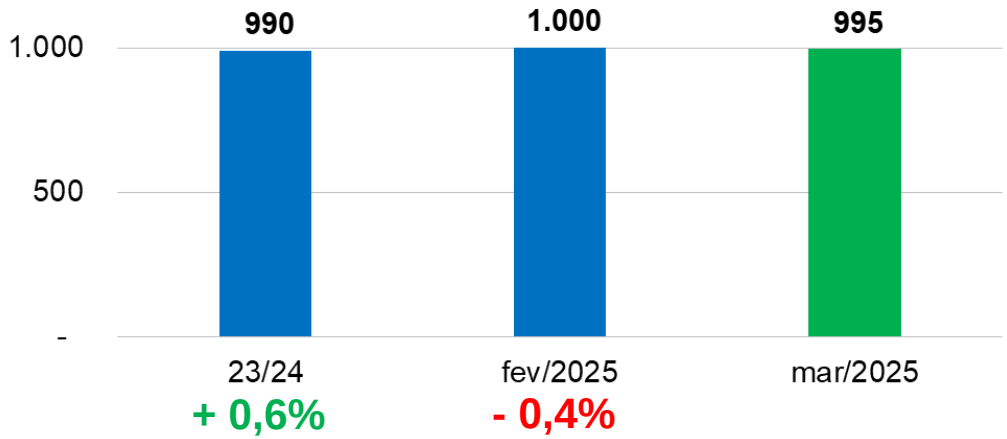

FEIJÃO 2ª SAFRA
SAFRA 2024/25

UF	Mesorregiões	Produção*	Feijão segunda safra - Safra 2024/2025						
		(%)	JAN	FEV	MAR	ABR	MAI	JUN	JUL
TO	Ocidental do Tocantins	2,41			S/E	DV/F	EG/M	EG/M/C	M/C
MA	Sul Maranhense	0,79			S/E	S/E/DV	F/EG	EG/M/C	M/C
CE	Noroeste Cearense	2,00		S/E	E/DV	F/EG	EG/M/C	M/C	
	Norte Cearense	1,22		S/E	E/DV	F/EG	EG/M/C	M/C	
	Sertões Cearenses	1,39		S/E	S/E/DV	DV/F/EG	EG/M/C	M/C	
	Jaguaribe	0,55		PS	S/E/DV	DV/F/EG	EG/M/C	M/C	
	Sul Cearense	0,69		PS	S/E/DV	DV/F/EG	EG/M/C	M/C	
RN	Oeste Potiguar	0,48		PS	S/E/DV	DV/F/EG	EG/M/C	M/C	
PB	Agreste Paraibano	0,91		S/E	S/E/DV	DV/F/EG	EG/M/C	M/C	
PE	Sertão Pernambucano	0,42		S/E	S/E/DV	DV/F/EG	EG/M/C	M/C	
	Agreste Pernambucano	0,52		S/E	S/E/DV	DV/F/EG	EG/M/C	M/C	
MT	Norte Mato-grossense	5,81		S/E	S/E/DV	DV/F/EG	EG/M/C	M/C	
	Nordeste Mato-grossense	0,91		S/E	S/E/DV	DV/F/EG	EG/M/C	M/C	
	Sudeste Mato-grossense	1,71		S/E	S/E/DV	DV/F/EG	EG/M/C	M/C	
MS	Sudoeste de Mato Grosso do Sul	0,77			S/E	S/E/DV	F/EG	F/EG/M	M/C
GO	Leste Goiano	0,64			S/E/DV	F/EG	EG/M/C	M/C	
	Sul Goiano	1,42			S/E/DV	F/EG	EG/M/C	M/C	
MG	Noroeste de Minas	0,62		S/E	E/DV	DV/F/EG	EG/M/C	EG/M/C	M/C
	Norte de Minas	1,14		PS	S/E/DV	DV/F/EG	EG/M/C	EG/M/C	M/C
	Triângulo Mineiro/Alto Paranaíba	2,30		S/E	E/DV	DV/F/EG	EG/M/C	EG/M/C	M/C
	Central Mineira	0,42		S/E/DV	E/DV	DV/F/EG	EG/M/C	EG/M/C	M/C
	Metropolitana de Belo Horizonte	0,56		S/E/DV	E/DV	DV/F/EG	EG/M/C	EG/M/C	M/C
	Oeste de Minas	1,70		S/E/DV	E/DV	DV/F/EG	EG/M/C	EG/M/C	M/C
	Sul/Sudoeste de Minas	3,02		S/E/DV	E/DV	DV/F/EG	EG/M/C	EG/M/C	M/C
	Campo das Vertentes	4,54		S/E/DV	E/DV	DV/F/EG	EG/M/C	EG/M/C	M/C
	Zona da Mata	1,22		S/E/DV	E/DV	DV/F/EG	EG/M/C	EG/M/C	M/C
SP	Bauru	0,70			S/E/DV	DV/F	DV/F/EG	EG/M/C	M/C
	Assis	0,87			S/E/DV	DV/F	DV/F/EG	EG/M/C	M/C
	Itapetininga	2,41			S/E/DV	DV/F	DV/F/EG	EG/M/C	M/C
PR	Centro Ocidental Paranaense	1,33	S/E/DV	E/DV/F	DV/F/EG	EG/M/C	EG/M/C	M/C	
	Norte Central Paranaense	0,81	S/E/DV	E/DV/F	DV/F/EG	EG/M/C	EG/M/C	M/C	
	Centro Oriental Paranaense	5,64	S/E/DV	E/DV/F	DV/F/EG	EG/M/C	EG/M/C	C	
	Oeste Paranaense	1,72	S/E/DV	E/DV/F	DV/F/EG	F/EG/M	EG/M/C	M/C	
	Sudoeste Paranaense	17,78	S/E/DV	E/DV/F	DV/F/EG	F/EG/M	EG/M/C	M/C	
	Centro-Sul Paranaense	8,67	S/E/DV	E/DV/F	DV/F/EG	F/EG/M	EG/M/C	M/C	
	Sudeste Paranaense	6,14	S/E/DV	E/DV/F	DV/F/EG	F/EG/M	EG/M/C	M/C	
	Metropolitana de Curitiba	0,91	S/E/DV	E/DV/F	DV/F/EG	DV/F/EG	EG/M/C	M/C	
SC	Oeste Catarinense	3,81	S/E	S/E/DV	DV/F/EG	EG/M/C	EG/M/C	M/C	
RS	Noroeste Rio-grandense	2,25	S/E/DV	E/DV/F	DV/F/EG	EG/M/C	EG/M/C	M/C	

Legenda – Condição hídrica e de temperatura	
	Favorável
	Baixa Restrição - Falta de Chuva ou Altas Temperaturas
	Média Restrição - Falta de Chuva ou Altas Temperaturas
	Alta Restrição - Falta de Chuva ou Altas Temperaturas
	Baixa Restrição - Excesso de Chuva
	Média Restrição - Excesso de Chuva
	Alta Restrição - Excesso de Chuva
	Baixa Restrição - Geadas ou Baixas Temperaturas
	Média Restrição - Geadas ou Baixas Temperaturas
	Alta Restrição - Geadas ou Baixas Temperaturas

Milho 1ª safra
Safra 2024/25

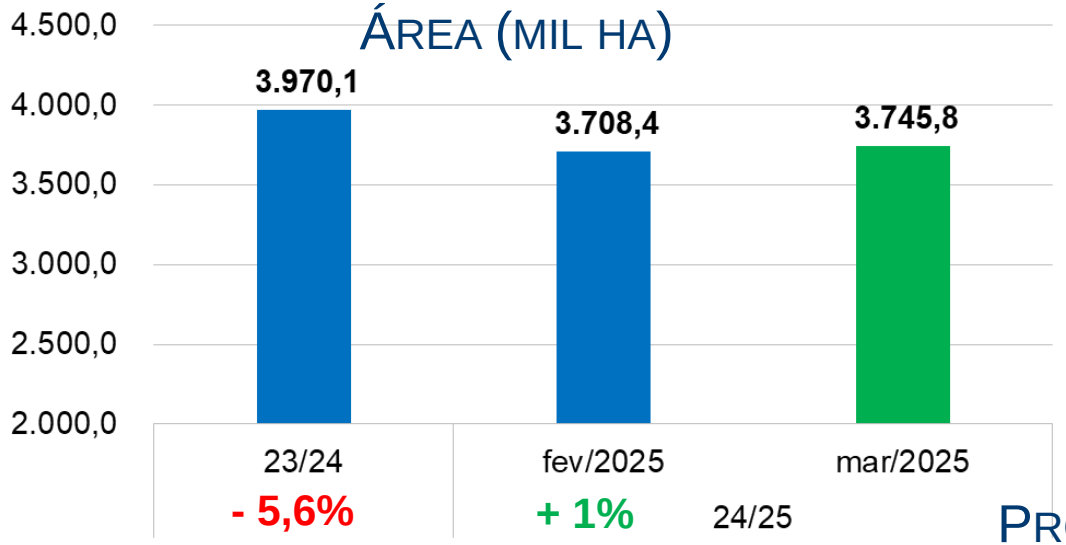

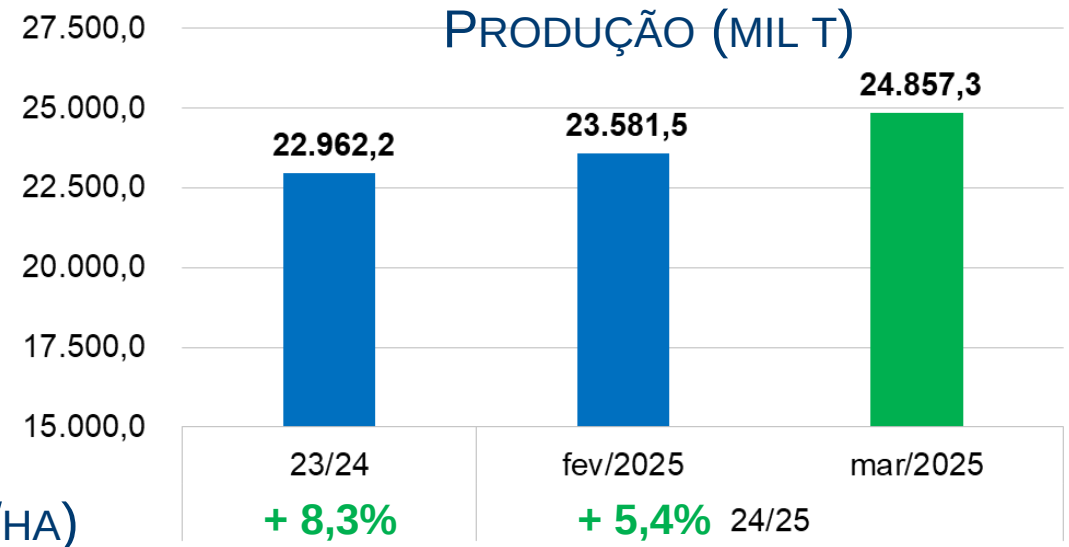

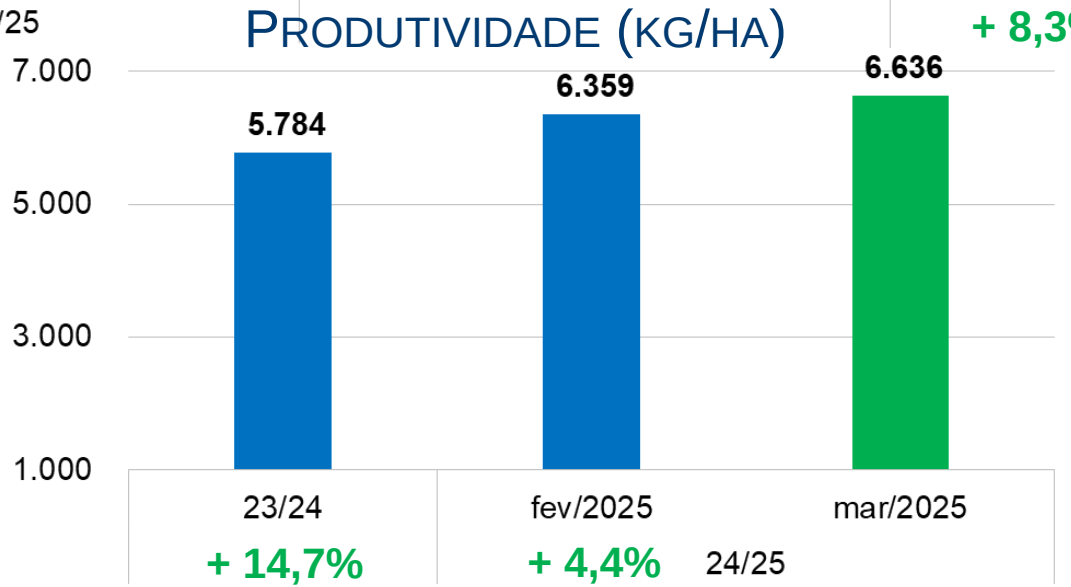

Milho 1ª Safra
Safra 2024/25

34,5% COLHIDO

Fenologia

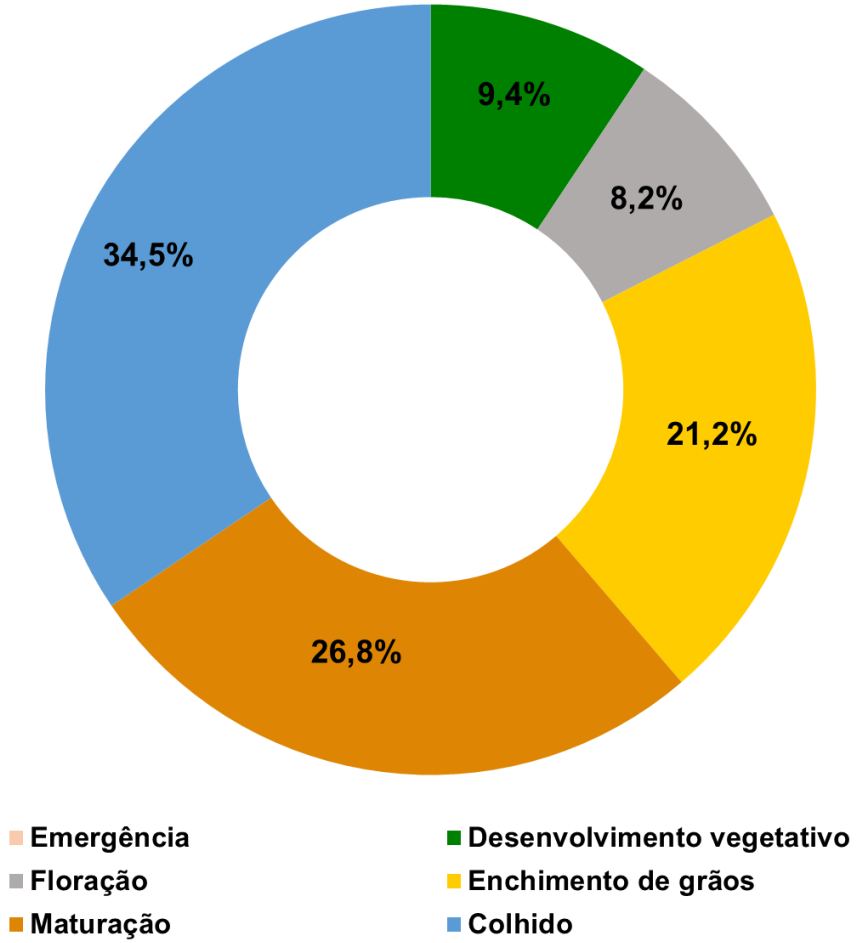

Marcha de colheita

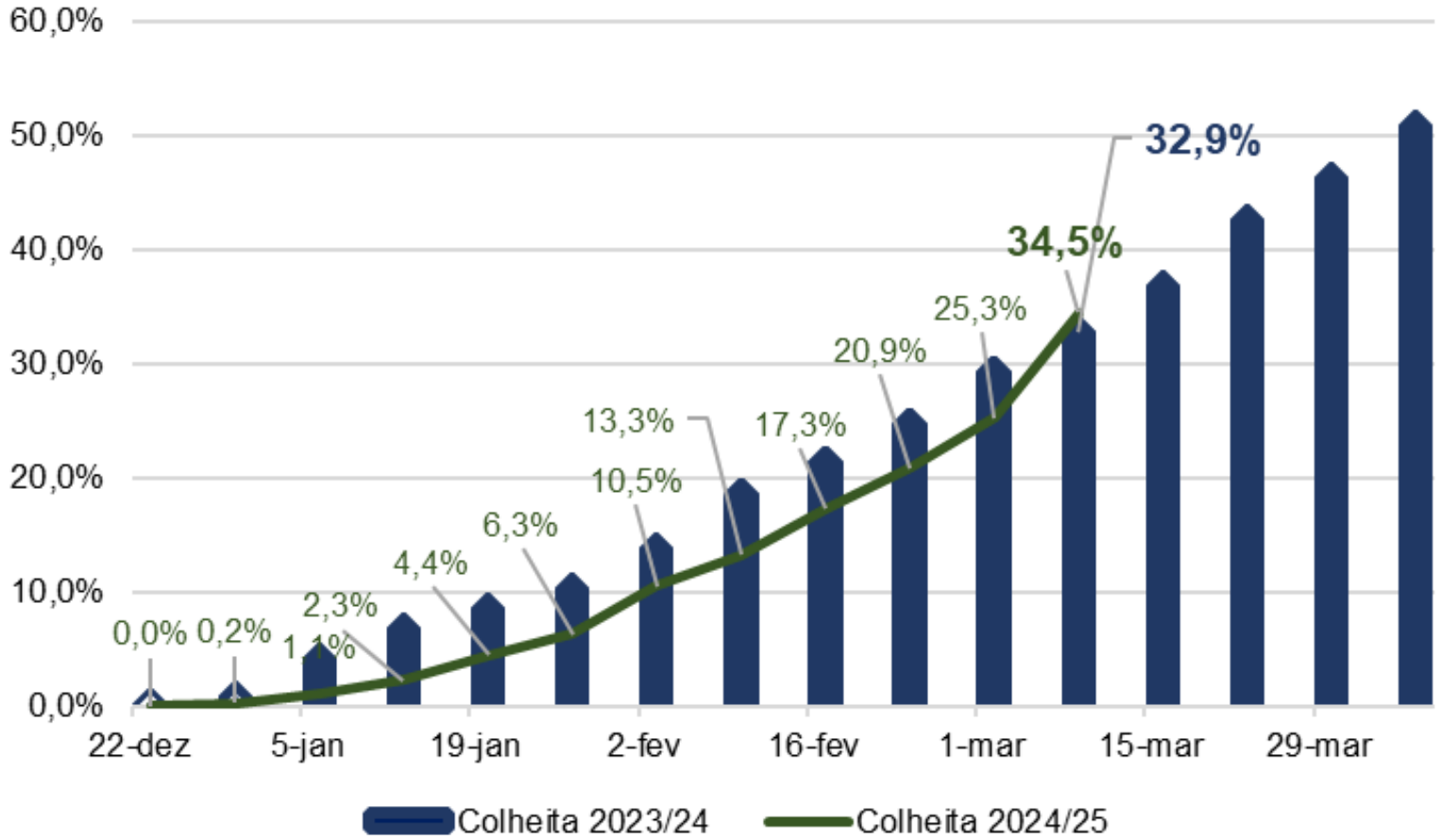

MILHO 1ª SAFRA
PRODUÇÃO SAFRA 2024/25

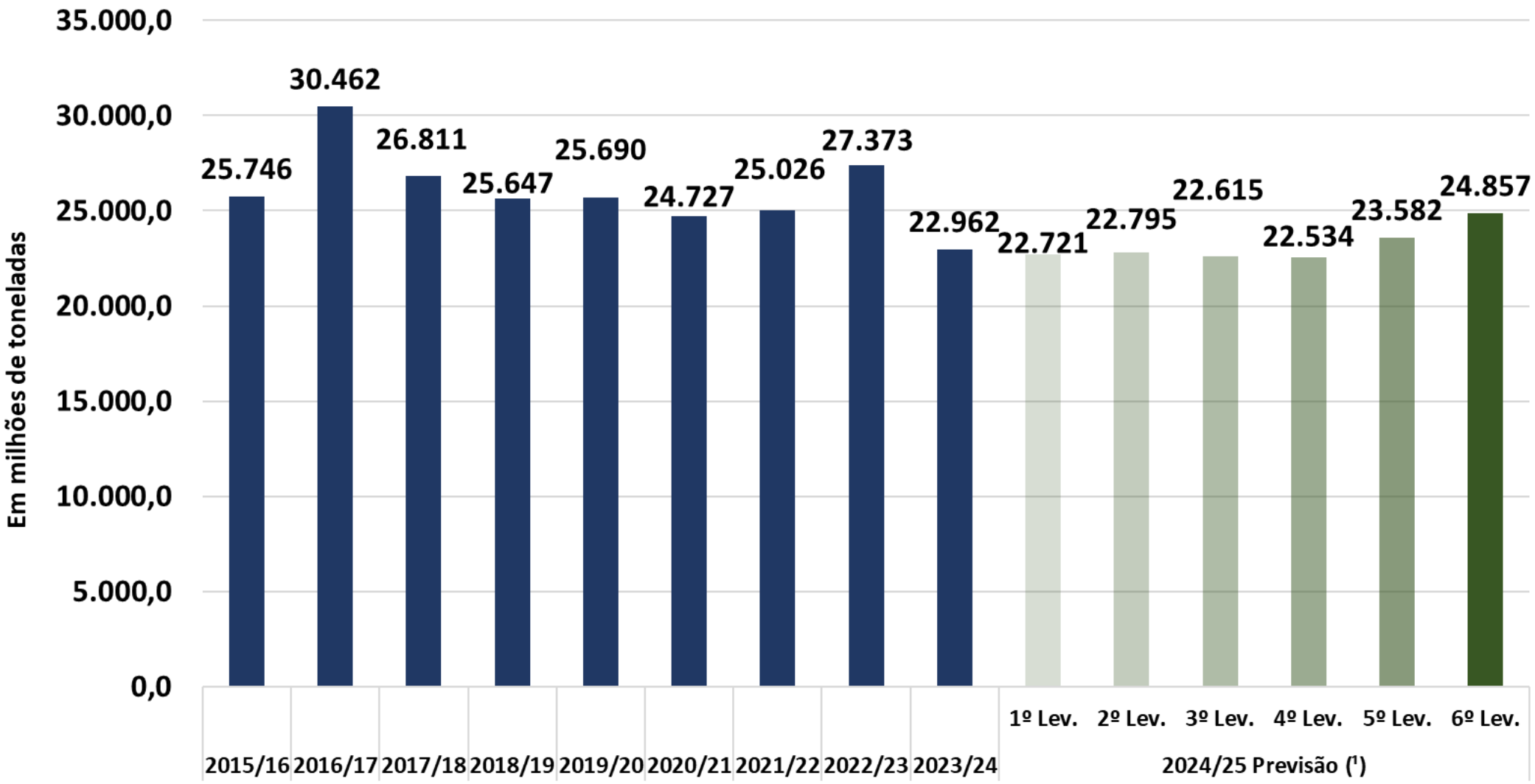

+ 8,3% em relação à safra passada

Milho 1ª safra
Safra 2024/25

MILHO 1ª SAFRA EM FLORAÇÃO
CHAPADÃO DO CÉU-GO

MILHO 1ª SAFRA EM MATURAÇÃO
BOM JESUS-RS

Milho 2ª safra
Safra 2024/25

Área (mil ha)

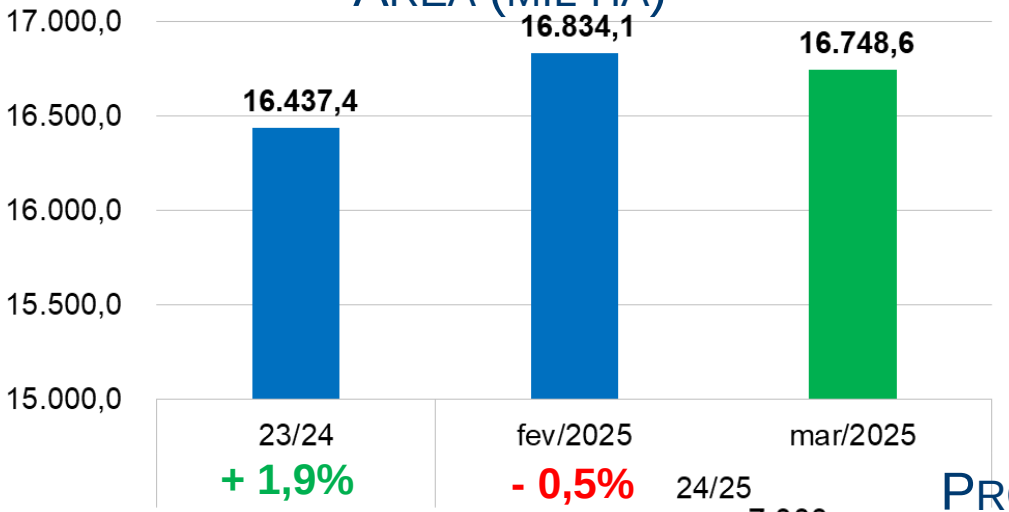

Produção (mil t)

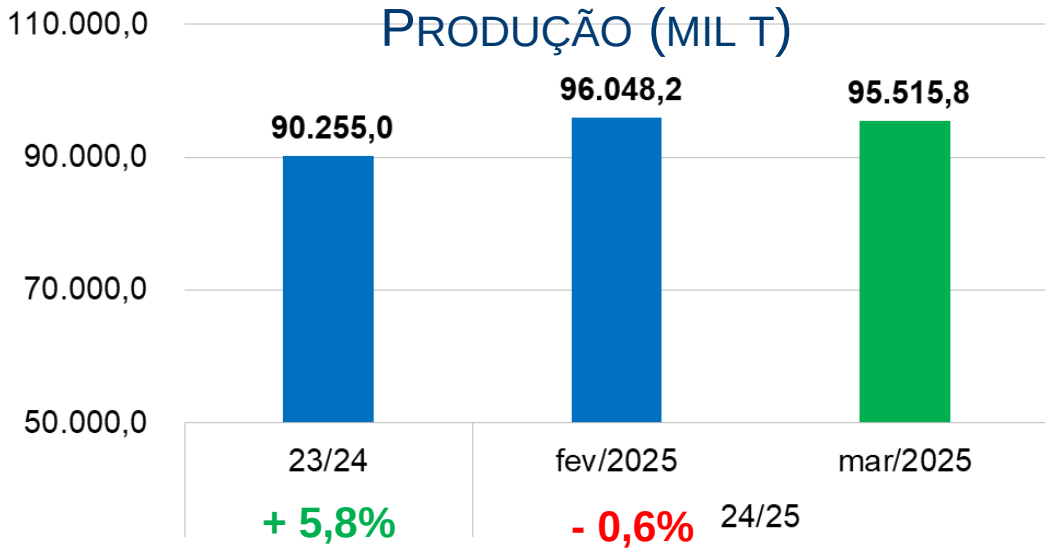

Produtividade (kg/ha)

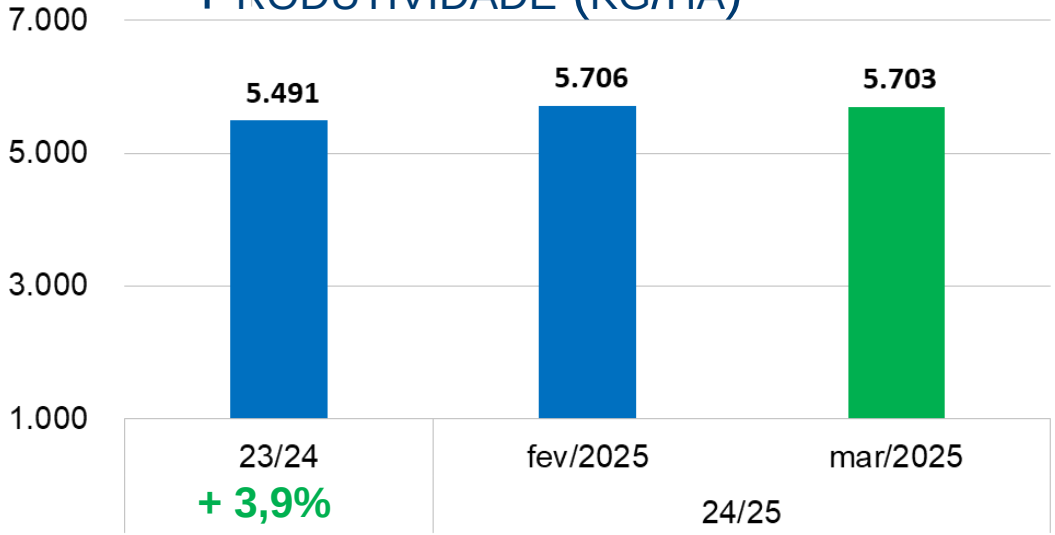

Milho 2ª Safra
Safra 2024/25

83,1% SEMEADO

Fenologia

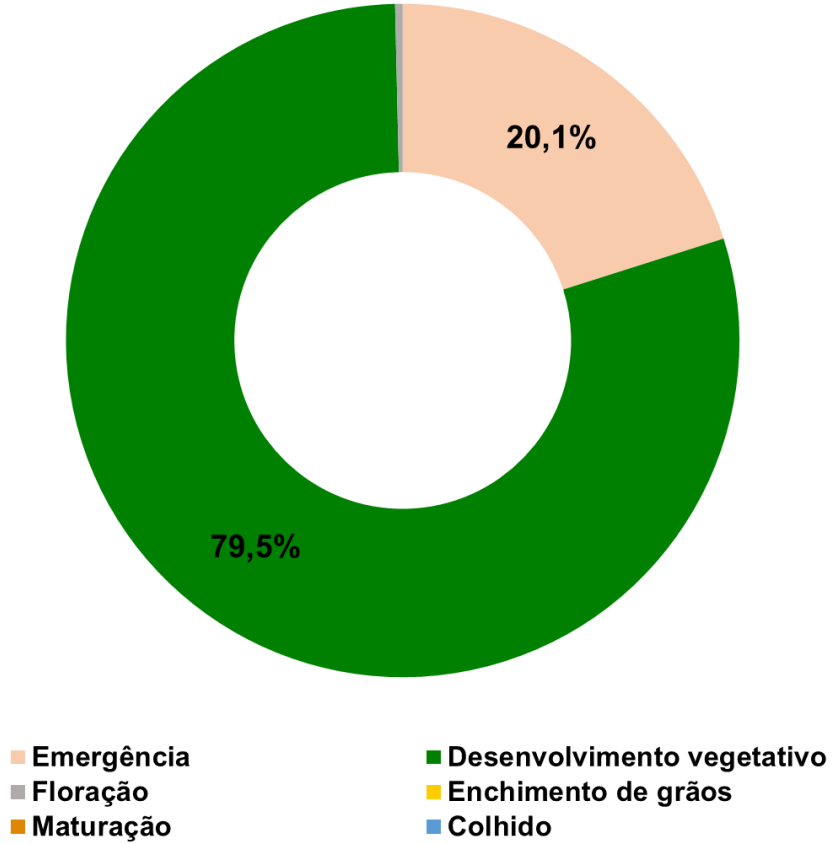

Marcha de plantio

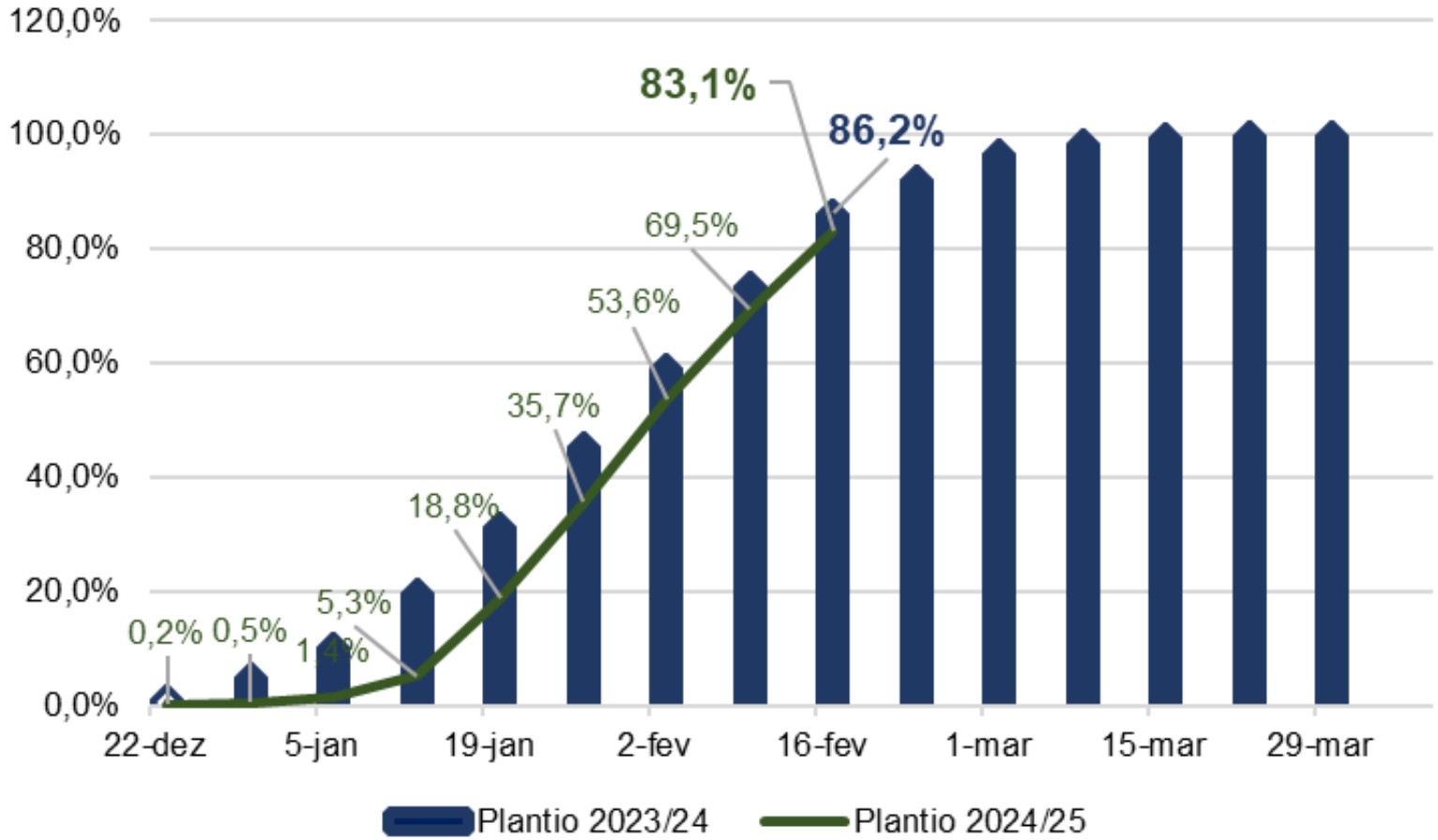

Milho 2ª Safra
Safra 2024/25

Milho 2ª safra em emergência
Trindade-PE

Milho 2ª safra em desenvolvimento vegetativo
Redenção-PA

Milho 2ª Safra
Safra 2024/25

MILHO 2ª SAFRA EM DESENVOLVIMENTO VEGETATIVO
ACREÚNA-GO

MILHO 2ª SAFRA EM EMERGÊNCIA
ITIQUIRA-GO

Soja
Safra 2024/25

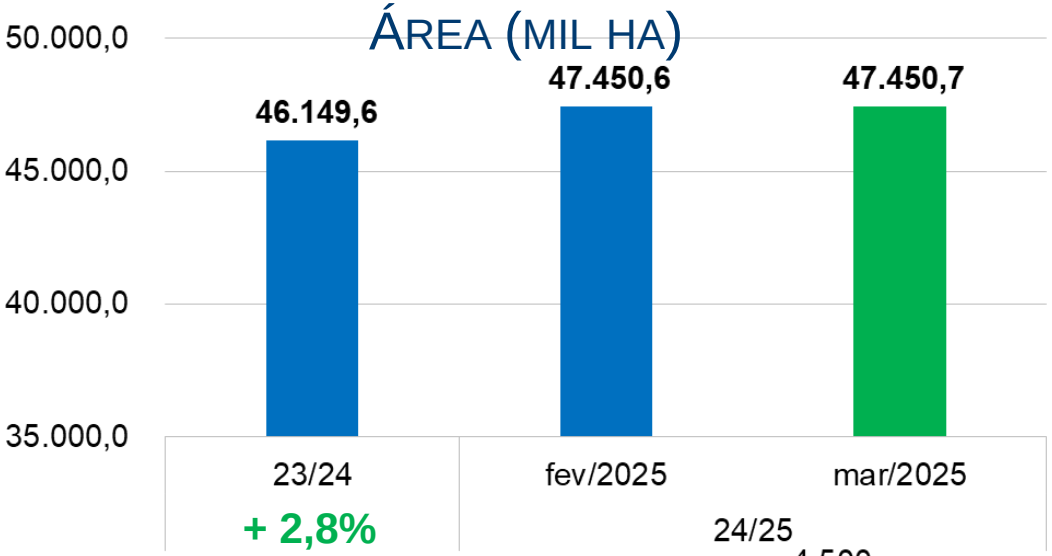

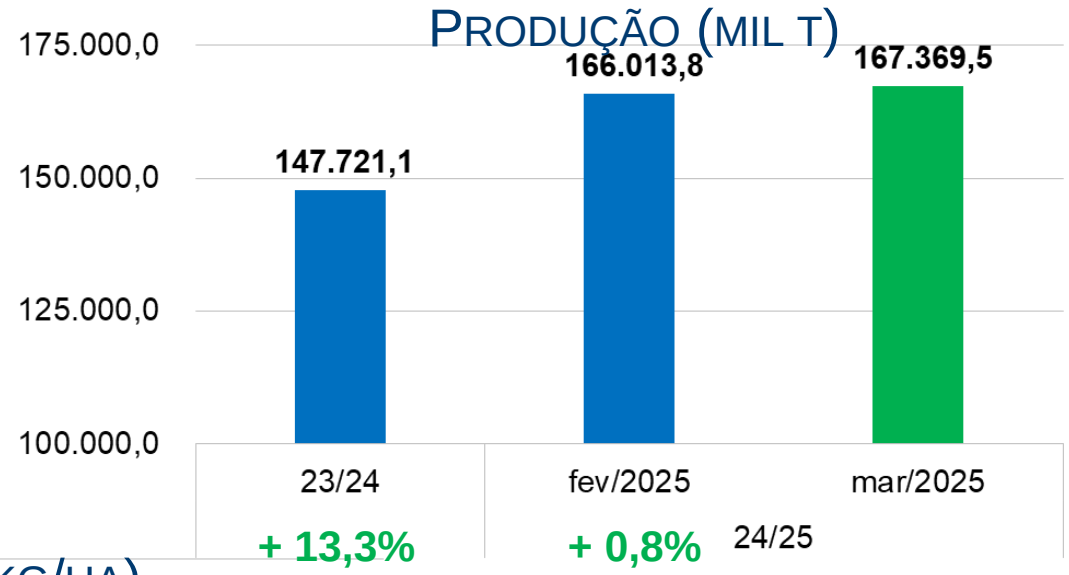

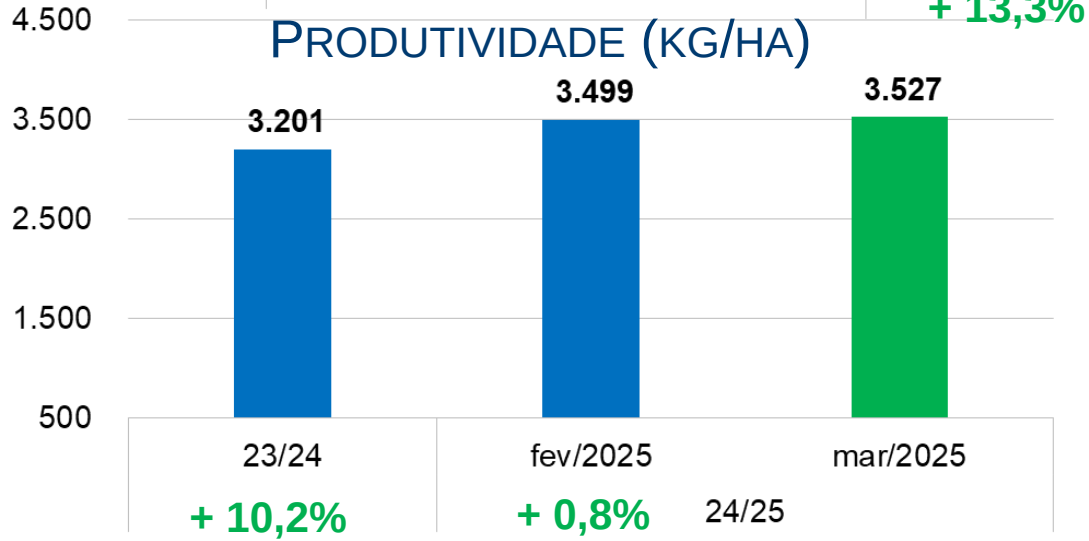

SOJA – BRASIL
SAFRA 2024/25

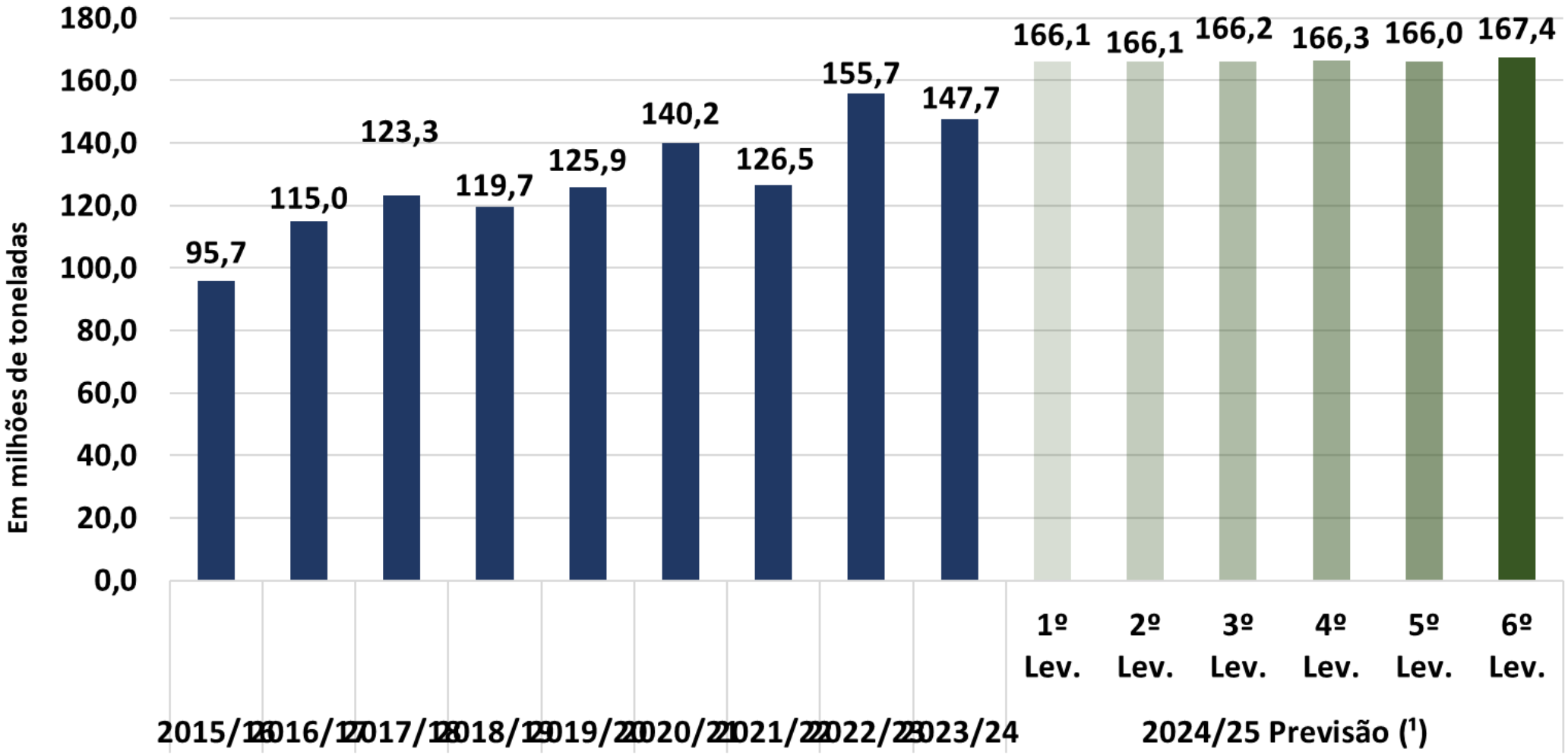

+ 13,3% em relação à safra anterior

+ 7,5% em relação à safra recorde

SOJA
SAFRA 2024/25

60,9% COLHIDO

FENOLOGIA

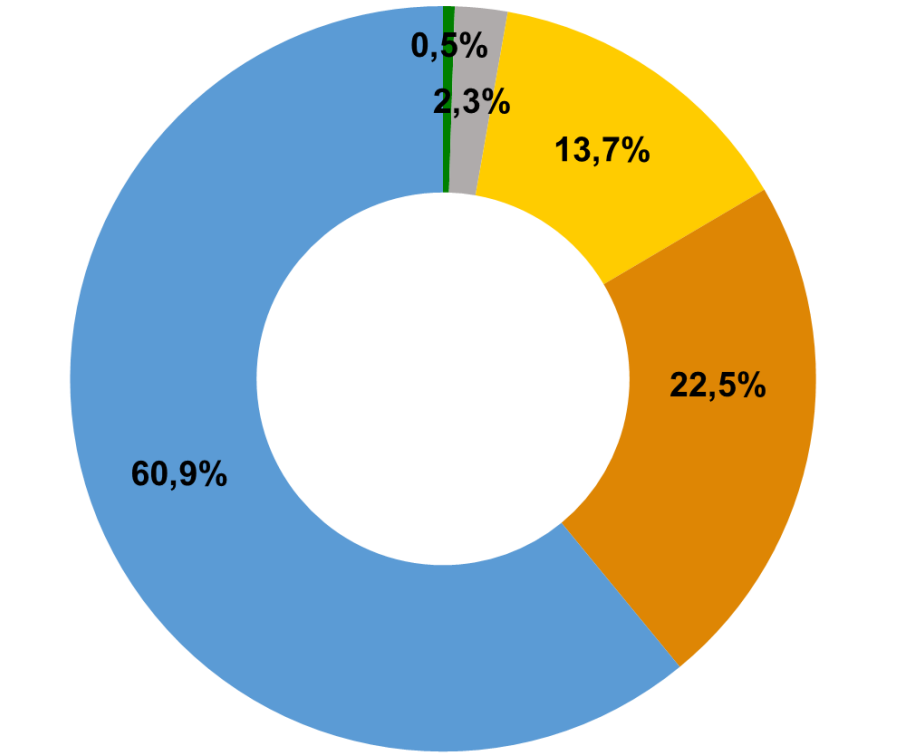

MARCHA DE COLHEITA

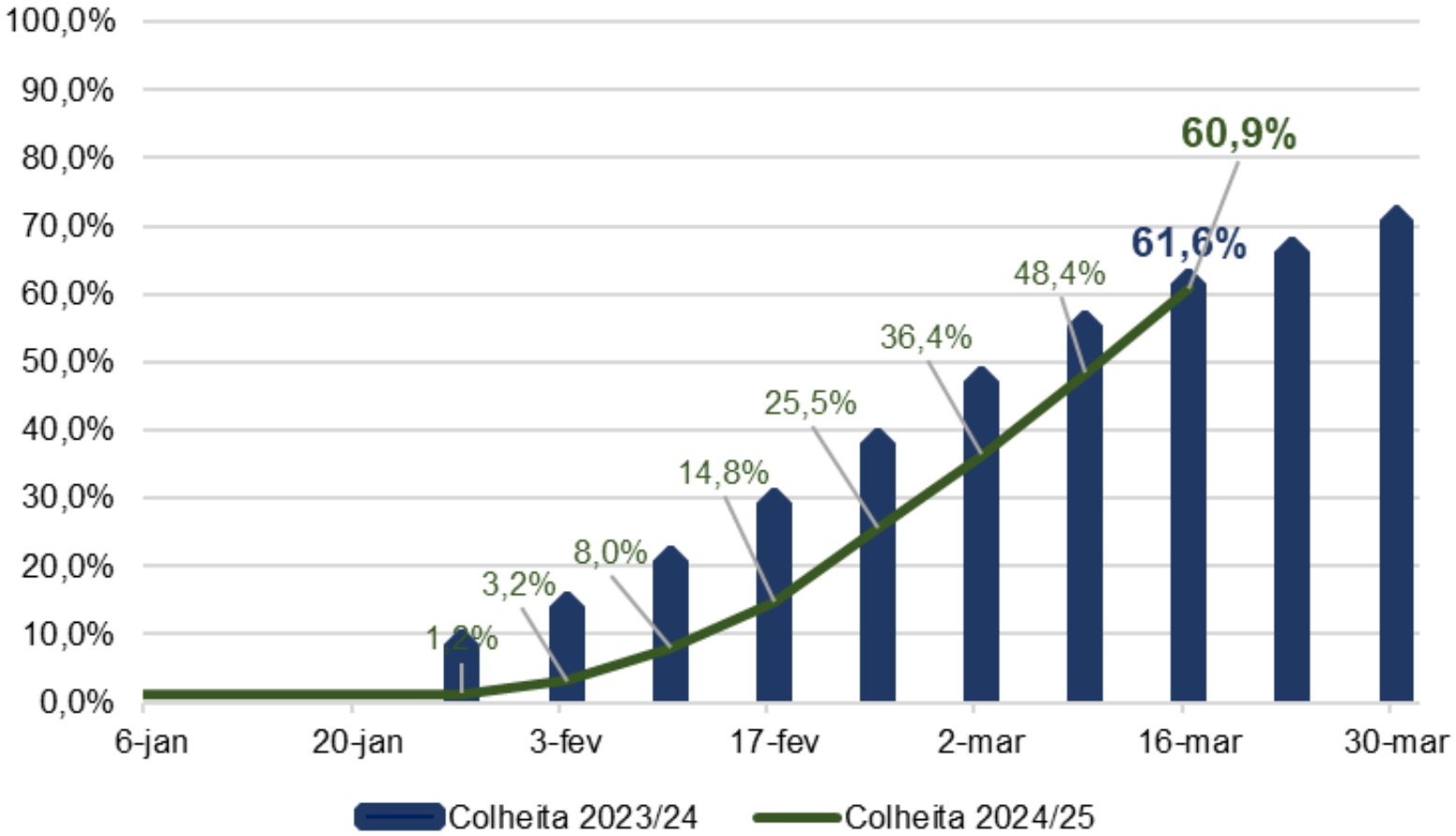

Soja
Safra 2024/25

Soja em maturação
Jataí-GO

Soja em Emergência
Exu-PE

Soja
Safra 2024/25

Soja em colheita
Rondonópolis-MT

Soja em maturação
Redenção-PA

Soja
Safra 2024/25

Soja em enchimento de grãos
Espumoso-RS

Soja vagens vazias
Salto do Jacuí-RS

Soja
Safra 2024/25

Crop tour na Bahia

SOJA
NDVI

MATO GROSSO

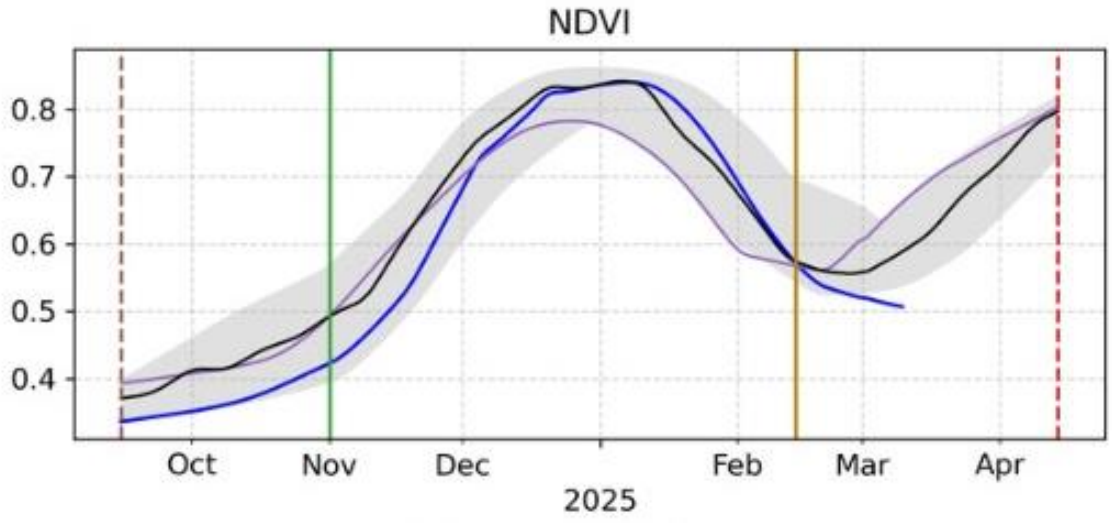

TOCANTINS

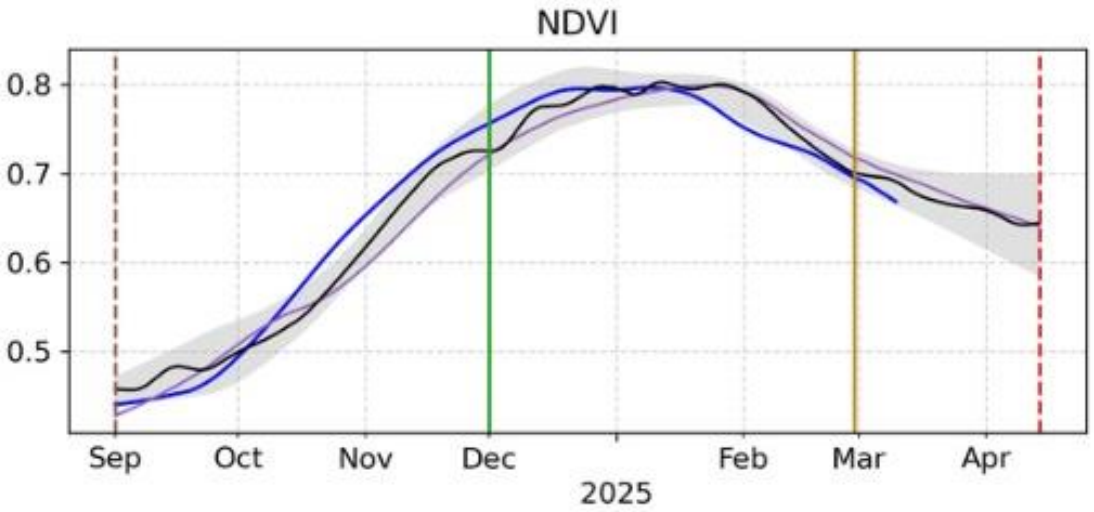

Legend
- 2025
- 2024
- 5 year Mean
- 10 year Min/Max
- Planting
- Greenup
- Senescence
- Harvest

Data Sources
NDVI: UMD GLAM system
Temperature: NOAA CPC
Precipitation: CHIRPS
Precipitation Forecast: CHIRPS-GEFS
Evaporative Stress Index: NASA ESI
Soil Moisture: NASA-USDA Global Soil Moisture

SOJA
NDVI

GOIÁS

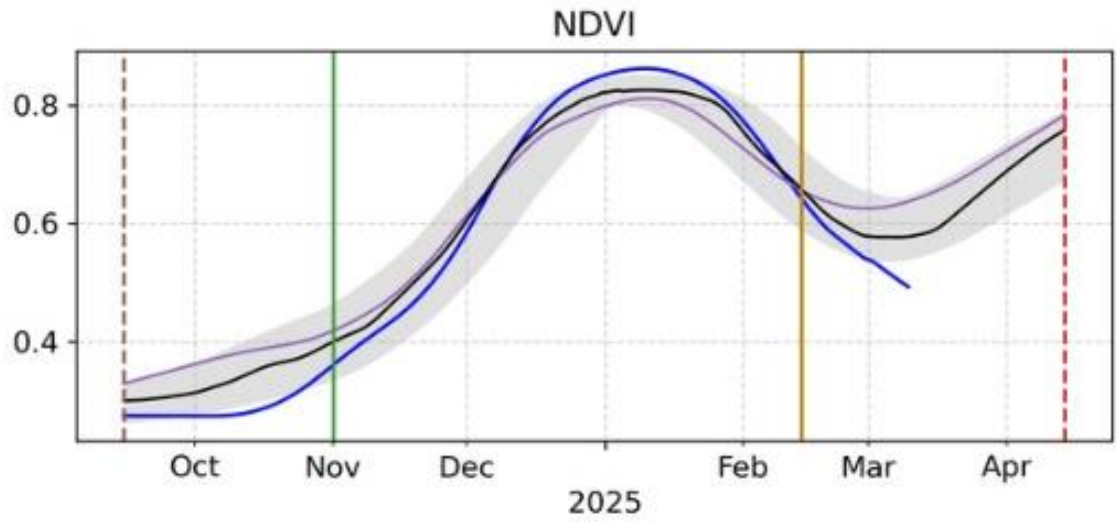

MINAS GERAIS

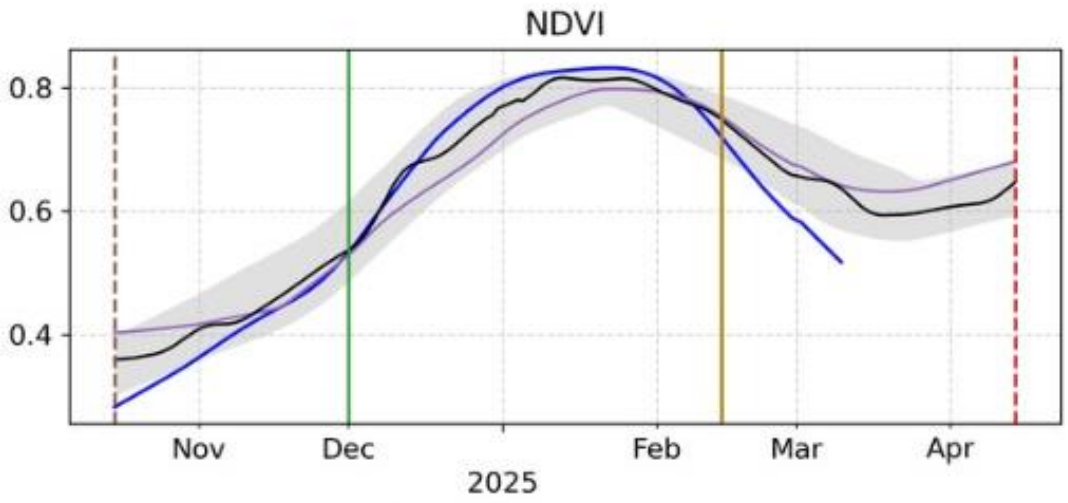

Legend
- 2025
- 2024
- 5 year Mean
- 10 year Min/Max
- Planting
- Greenup
- Senescence
- Harvest

Data Sources
NDVI: UMD GLAM system
Temperature: NOAA CPC
Precipitation: CHIRPS
Precipitation Forecast: CHIRPS-GEFS
Evaporative Stress Index: NASA ESI
Soil Moisture: NASA-USDA Global Soil Moisture

SOJA
NDVI

RIO GRANDE DO SUL

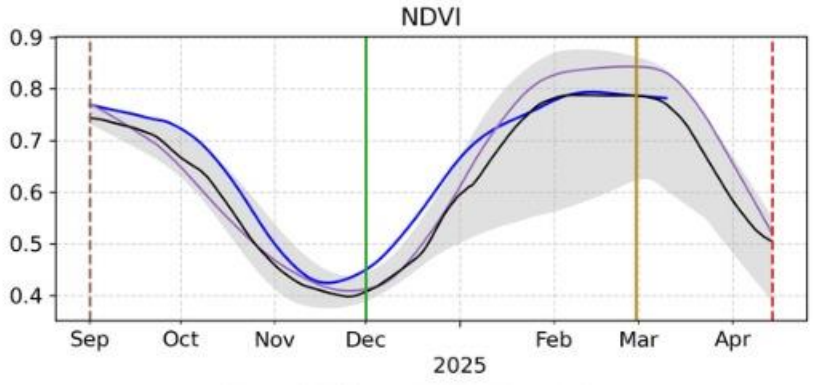

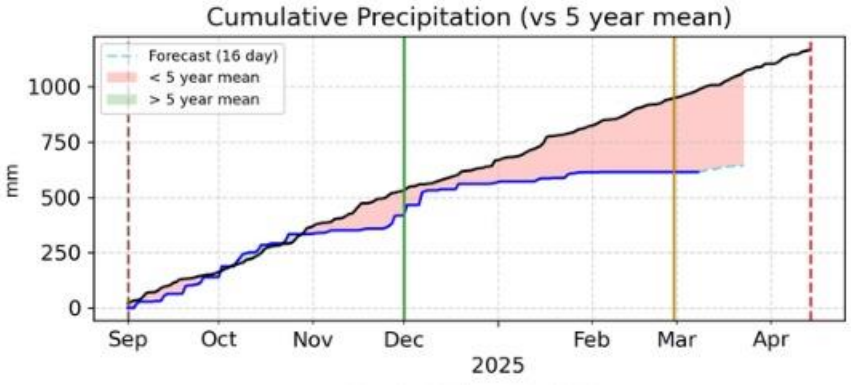

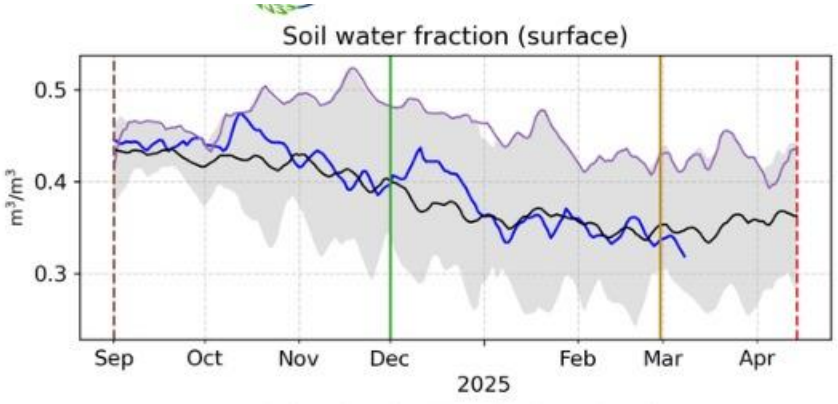

Legend

- 2025
- 2024
- 5 year Mean
- 10 year Min/Max
- Planting
- Greenup
- Senescence
- Harvest

Data Sources

NDVI: UMD GLAM system
Temperature: NOAA CPC
Precipitation: CHIRPS
Precipitation Forecast: CHIRPS-GEFS
Evaporative Stress Index: NASA ESI
Soil Moisture: NASA-USDA Global Soil Moisture

Trigo
Safra 2025

Área (mil ha)

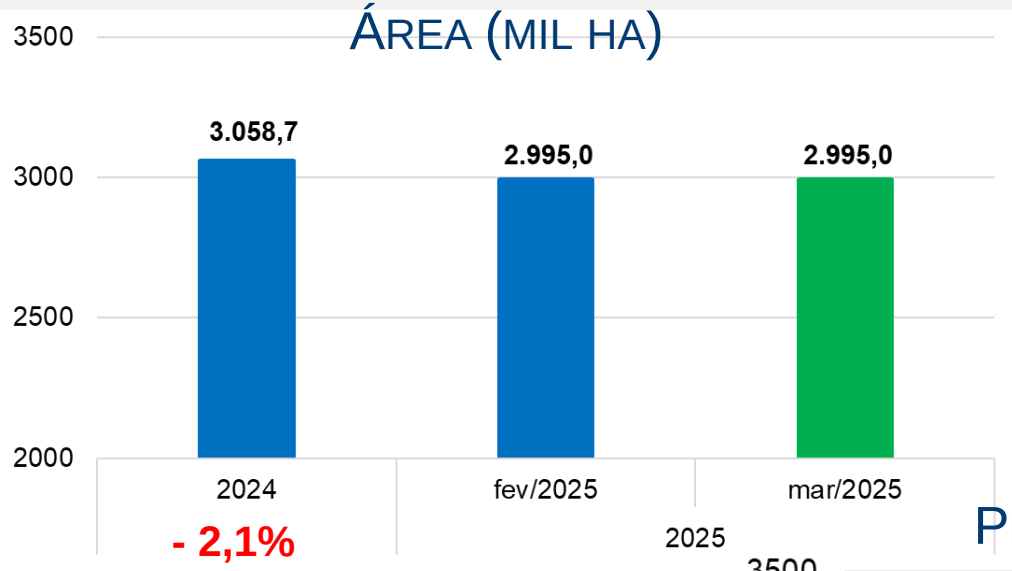

Produção (mil t)

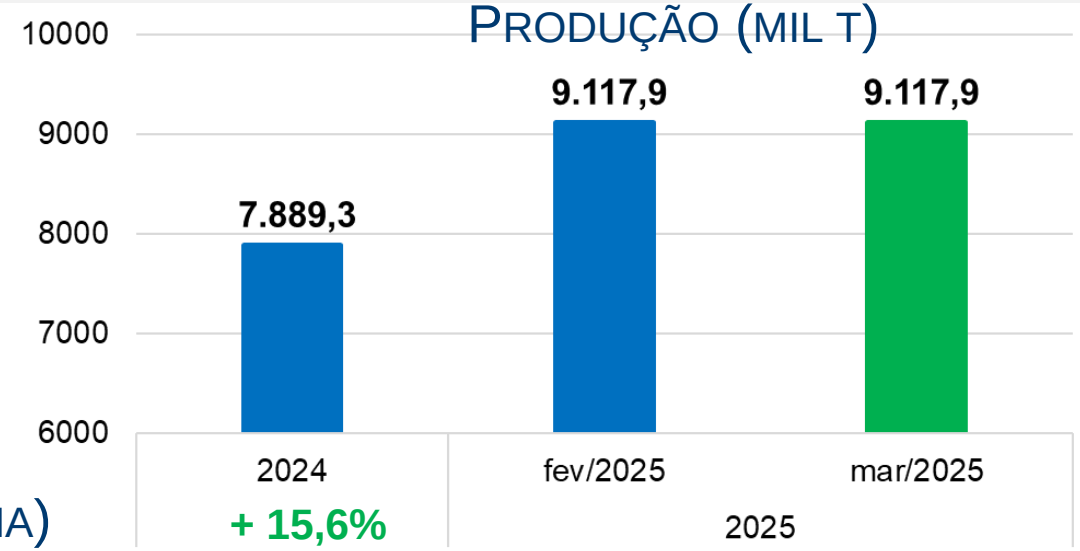

Produtividade (kg/ha)

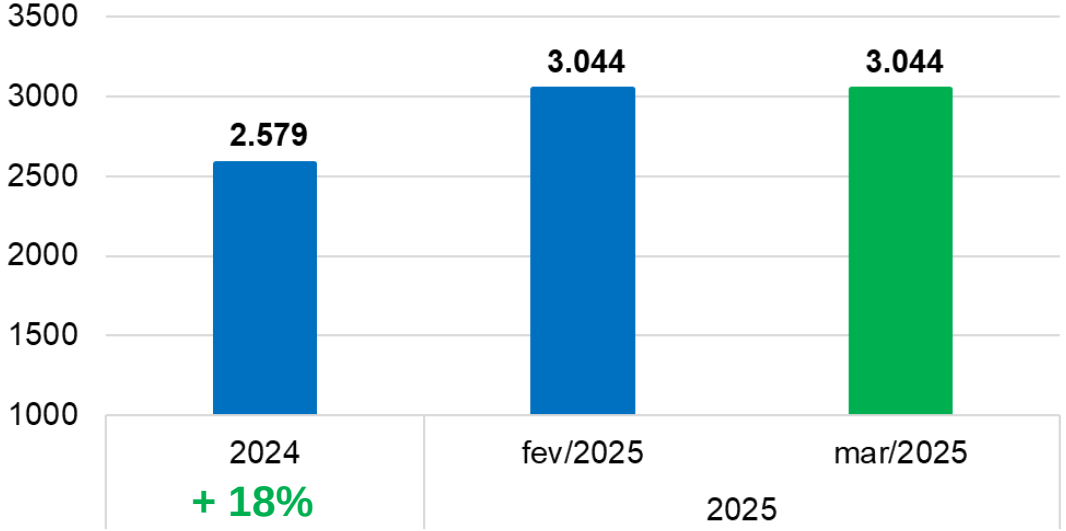

Produção brasileira de grãos por produto Safra 2024/25

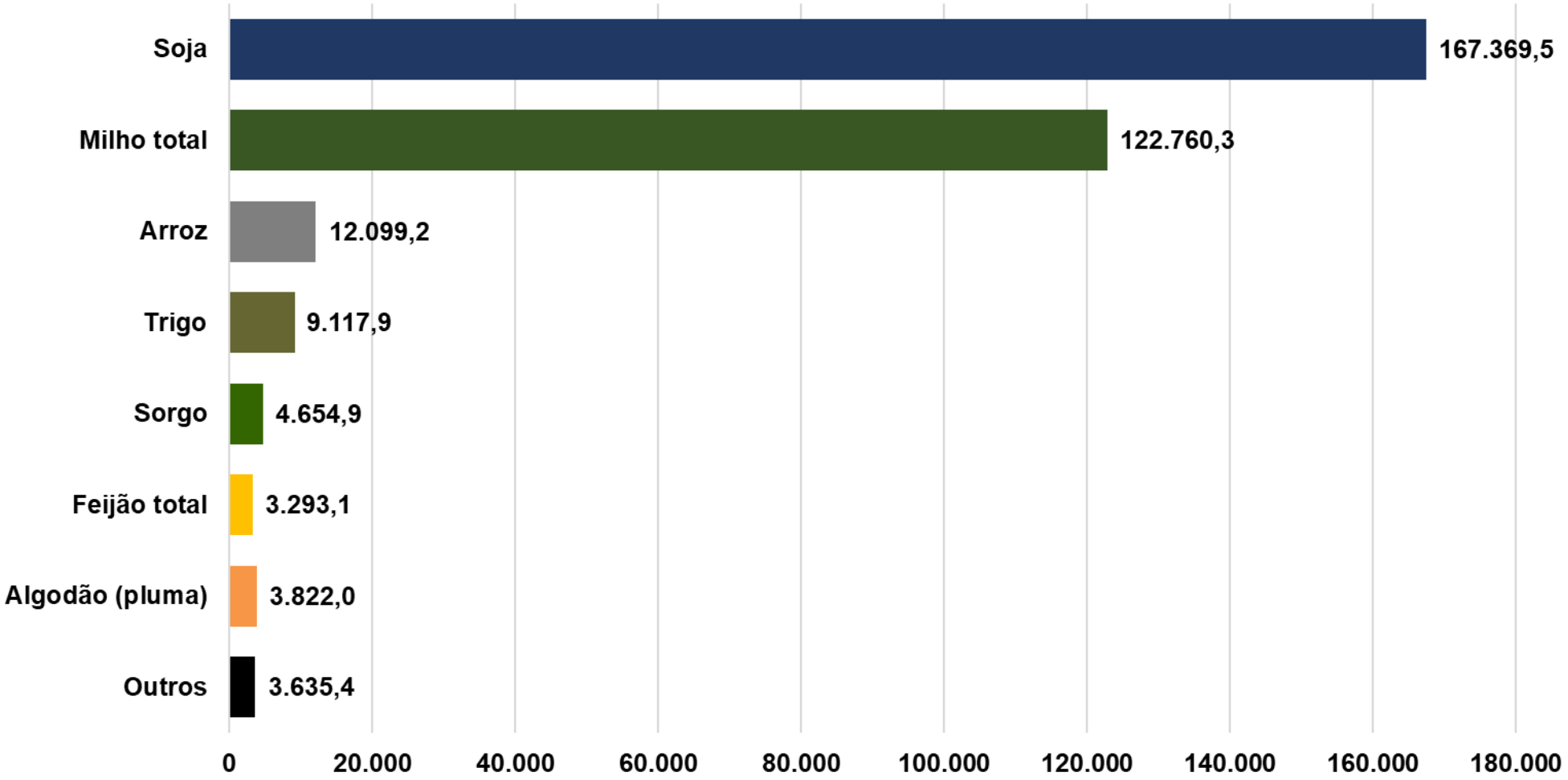

Produção total de grãos: **328.312,3** mil toneladas

CONAB.GOV.BR

@CONABOFICIAL

@CONAB_OFICIAL

@CONAB

/CONAB

Fabiano Vasconcellos
Gerência de Acompanhamento de Safras
imprensa@conab.gov.br

Conab

MINISTÉRIO DO
DESENVOLVIMENTO
AGRÁRIO E
AGRICULTURA FAMILIAR

GOVERNO FEDERAL
BRASIL
UNIÃO E RECONSTRUÇÃO